MASS. Y3.LP1: D35/2/983-93 V

A Decade of Regional Traffic Counts 1983-1993

GOVERNMENT DOCUMENTS COLLECTION

FEB 03 1998

University of Massachusetts Depository Copy

Pioneer Valley Planning Commission

March 1994

UMASS/AMHERST

312066016529455

A Decade of Regional Traffic Counts
1983 - 1993

Research Report
$15.00

March 1994

Pioneer Valley Planning Commission
26 Central Street
West Springfield, MA 01089

Telephone: (413) 781-6045
Fax: (413) 732-2593

This report was financed through the Massachusetts Highway Department
with assistance of the Federal Highway Administration.

Digitized by the Internet Archive
in 2015

https://archive.org/details/decadeofregional00pion_0

Traffic Count Locations 1983 - 1993

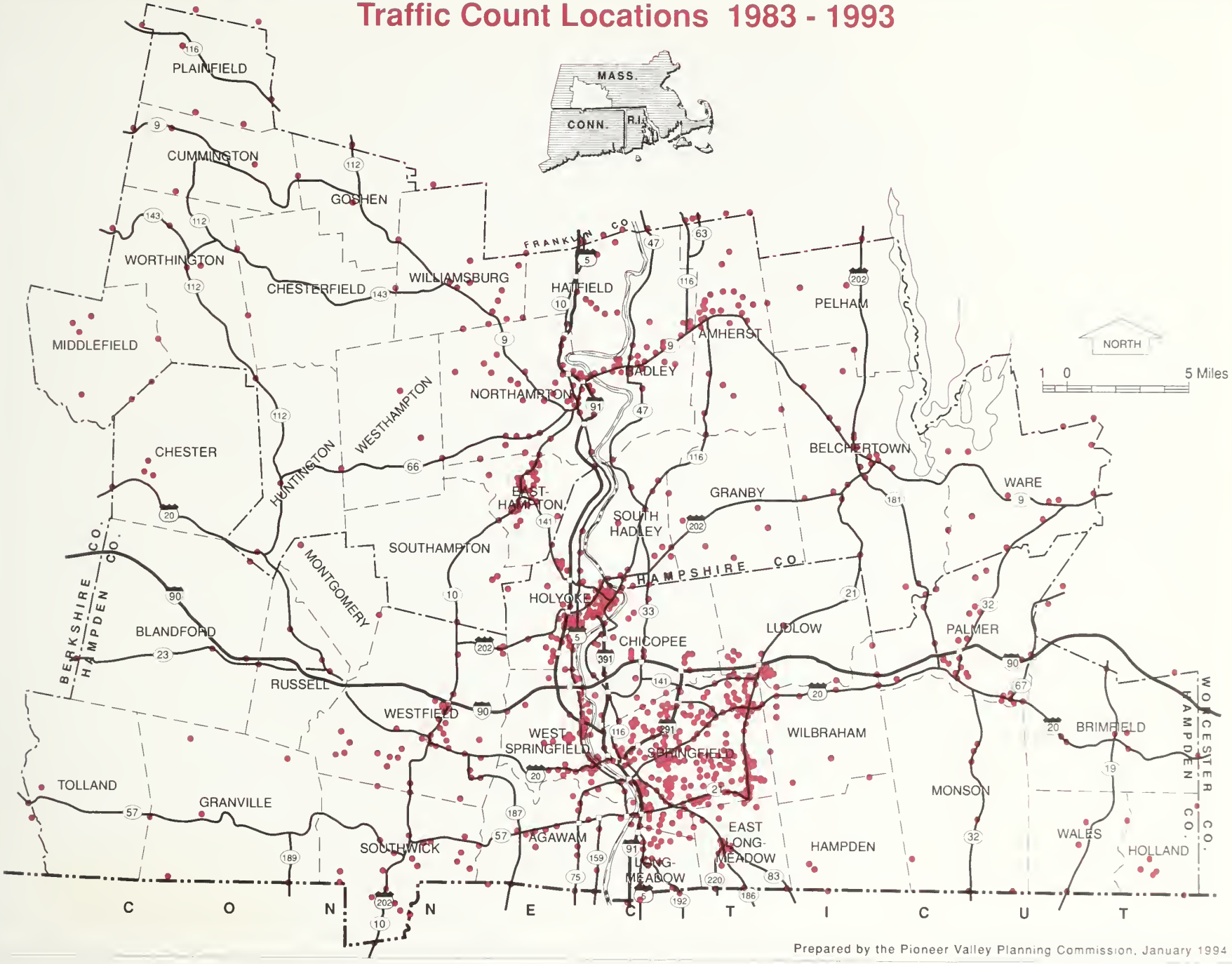

Prepared by the Pioneer Valley Planning Commission, January 1994

Introduction

The Pioneer Valley Planning Commission's (PVPC) traffic count program continues to improve and expand. This report, *A Decade of Regional Traffic Counts, 1983-1993*, is a compilation of the average daily traffic (ADT) counts in numerous locations throughout the 43 cities and towns in Hampden and Hampshire Counties, Massachusetts. According to the 1990 census information, the Pioneer Valley area is home to 602,878 people and contains an area of 1,179 square miles.

The Pioneer Valley Region is home to six permanent ADT monitoring stations maintained by the Massachusetts Highway Department (MHD). These locations are counted hourly, 365 days a year. All of the permanent counters are located on state and interstate roads and they are as follows: Route 5 in Northampton, Route 5 in West Springfield, Route 112 in Huntington, Interstate 91 in Longmeadow, Interstate 291 in Springfield and Interstate 391 in Chicopee. Figure 1 illustrates the estimated annual percent change in traffic volume for the Pioneer Valley between 1982 and 1992. Figure 2 illustrates the annual daily traffic volume for different roadway types, including interstate, urban principal arterial and rural minor arterial.

In addition to the 1993 traffic counts conducted for MHD, for special studies and for private businesses, a large number of this year's counts were conducted for the region's travel demand forecasting model. The model is instrumental in estimating regionwide travel patterns and conditions that are relative to socioeconomic data. Traffic counts used as model input were conducted at key locations throughout the region that experience major traffic flows. These locations include: bridges, major roadways and the region's borders.

Figure 1

Estimated Annual Percent Change in Pioneer Valley Traffic Volume Since 1982

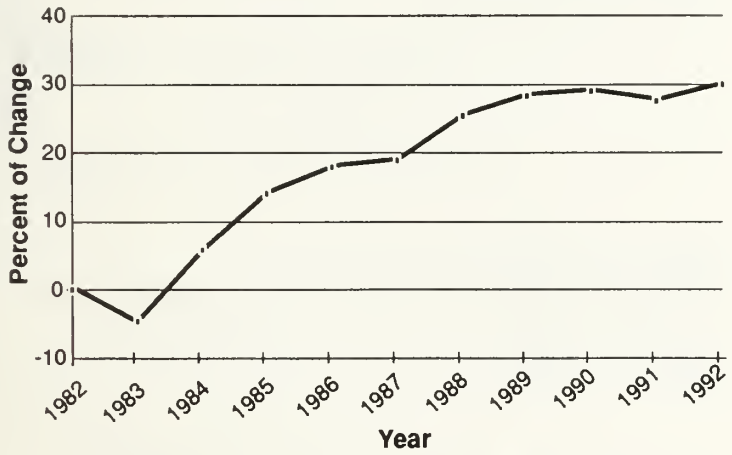

Note: This chart was derived from a sampling of road classifications from the MHD's permanent locations.

Figure 2

Average Daily Traffic Counts At Pioneer Valley Permanent Count Locations

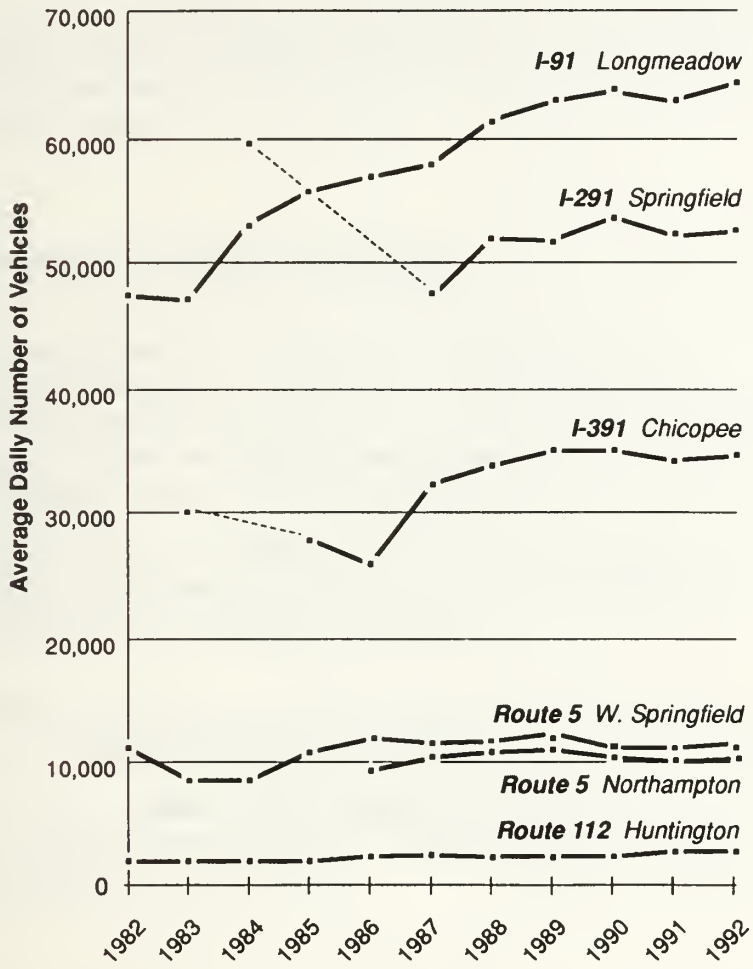

Using this Data

The following example shows the format by which the traffic count data is presented:

Facility	Route	Location	Station	Dir.	1981 ...
AGAWAM					
Barry St.	**	Southwick T.L.	4407	EB	***519***
Main St.	159	Connecticut S.L.	2197	**	***4903***
Suffield St.	75	S/O 147	7097	**	574

Facility identifies the street or roadway name. *Route* is the state or federally designated highway number if applicable. The column labelled *Location* identifies the traffic counter's location in relation to the nearest intersection or political boundary. The letters S/O are an abbreviation for "south of," N/O stands for "north of," E/O stands for "east of," and W/O is for "west of." Other abbreviations under this heading are T.L., which stands for "town line," S.L. which represents "state line," and C.L. which denotes "city line." A station number is assigned to each count site and also indicates the source of the data. Station numbers beginning with a 1, 2, or 3 are those counts that were done for the Massachusetts Highway Department (MHD), formerly called the Massachusetts Department of Public Works (MDPW). The station numbers starting with a 4 or 5 are traffic counts completed by a community on its own. Station numbers starting with a 6 were counts compiled by an outside private concern. Annually the Pioneer Valley Planning Commission provides traffic counts at the request of communities and area businesses. These station numbers begin with a 7, 8, or 9.

The column *Dir.* indicates which direction the traffic is moving. The traffic volume listed is for travel in both directions unless otherwise noted by EB (eastbound), WB (westbound), NB (northbound), and SB (southbound). A traffic count number shown in a ***bold-italic*** typeface represents a number that has not been seasonally adjusted. To adjust an ADT count, statewide historical data for roads of similar type is applied to account for seasonal variations which occur because of the day and time of year when the actual count was taken.

Traffic Services Available

This report contains a sampling of the data maintained by the Pioneer Valley Planning Commission. Additional statistics as well as other traffic indicators, such as turning movements, average speeds, accident data, and truck transportation, are available by contacting the Pioneer Valley Planning Commission.

The Commission also offers public and private organizations a reliable traffic counting service with state-of the-art monitoring equipment and traffic analysis capabilities.

For more information or to inquire about transportation, land use, demographic and economic data services contact:

Pioneer Valley Planning Commission
26 Central Street, West Springfield, Massachusetts 01089
Telephone: (413) 781-6045 Fax: (413) 732-2593

Facility	Route	Location	Station	Dir.	1983	1984	1985	1986	1987	1988	1989	1990	1991	1992	1993
AGAWAM															
Main St.	159	Connecticut S.L.	2197	**	5200	5550	***7000***	5850		***5737***			6300		
Main St.	159	S/O 57	2196	**	14100		12700			***13462***	12929			13000	
Main St.	159	S/O Reed	7001	**					13650						
Mill St.	**	Btwn Spfld/Poplar	4440	WB					***1383***						
Mill St.	**	E/O Springfield St.	4439	EB					***7436***						
N. Westfield St.	187	N/O 57	7003	**					8200						
Pine St.	187	Connecticut S.L.	7050	**			***1800***	***2315***					***3500***		***2804***
Pine St.	187	Connecticut S.L.	7050	SB											***1448***
Pine St.	187	Connecticut S.L.	7050	NB											***1356***
Poplar St.	**	N/O Shoemaker	2199	**	2450	3950		3850			***4496***			4200	
Poplar St.	**	N/O Shoemaker	2199	SB										***2401***	
Poplar St.	**	N/O Shoemaker	2199	NB										***2131***	
Poplar St.	**	S/O Mill	4441	SB					***2682***						
River Rd.	**	E/O Main	2198	**		***4450***			5900			5009			
Rte. 5	5	N/O 57	2202	**	25800	26800				30035					
Rte. 5	5	Over 57	2999	**	20100	21700		27050			20438			24000	
Rte. 57	57	E/O 75	2200	**	16800	16550		24900			25111			24000	
Rte. 57	57	W/O 5	2201	**	26900	27250		37300	34700	33788	45394	37875	36000	36000	
Rte. 57	57	W/O 75	2214	**	10550	10913				14564			15000	15000	
Springfield St.	57	E/O N. Westfield St.	7002	**					17900	17900					
Springfield St.	57	W/O Mill	4446	WB					***14116***						
Springfield St.	147	W/O Walnut	7095	**						13100					
Suffield St.	75	Connecticut S.L.	7049	**			5200	***5325***					6900		
Suffield St.	75	N/O Mill	4432	SB					***7926***						
Suffield St.	75	N/O Mill	4432	**				***14400***							
Suffield St.	75	S/O 147	7097	**						8600					
Suffield St.	75	S/O Mill	4438	NB					***8194***						
Suffield St.	75	S/O Mill	4438	**				***15050***							
S. West St.	**	CT.S.L.	8000	**											***344***
S. West St.	**	Ct. S.L.	8000	NB											***219***
S. West St.	**	Ct. S.L.	8000	SB											***125***

Facility	Route	Location	Station	Dir.	1983	1984	1985	1986	1987	1988	1989	1990	1991	1992	1993
AMHERST															
Amity St.	**	W/O Lincoln	2112	**			5900		7150			8115			*8846*
Amity St.	**	W/O Lincoln	2112	WB											*4982*
Amity St.	**	W/O Lincoln	2112	EB											*3864*
Baker St.	**	S/O 9	7495	**					4440						
Belchertown Rd.	9	E/O Stanley	7004	**					*13485*						
College St.	9	W/O Railroad St.	6029	**				*11606*							
E. Leverett Rd.	**	Leverett T.L.	2100	NB									*840*	*970*	*960*
E. Leverett Rd.	**	Leverett T.L.	2100	SB									*782*	*959*	*944*
E. Leverett Rd.	**	Leverett T.L.	2100	**			1800	1600		1821	1726		1600	1800	*1904*
E. Pleasant St.	**	N/O Eastman	2122	NB									*3458*	*3510*	*3544*
E. Pleasant St.	**	N/O Eastman	2122	SB									*3268*	*3324*	*3350*
E. Pleasant St.	**	N/O Eastman	2122	**			6200	5500		6160	6379		6200	6300	*6894*
E. Pleasant St.	**	S/O Eastman	2110	**			7600	6150	6550		6380	9385			*9083*
E. Pleasant St.	**	S/O Eastman	2110	NB											*4457*
E. Pleasant St.	**	S/O Eastman	2110	SB											*4626*
Fearing St.	**	E/O Lincoln	7496	**					*2840*						
Henry St.	**	S/O Pine	2111	NB									*2673*	*1532*	*1418*
Henry St.	**	S/O Pine	2111	SB									*1333*	*1323*	*1337*
Henry St.	**	S/O Pine	2111	**			*1500*		*2205*			2754	2500	2600	*2755*
Leverett Rd.	**	Leverett T.L.	8003	**											*1198*
Leverett Rd.	**	Leverett T.L.	8003	SB											*626*
Leverett Rd.	**	Leverett T.L.	8003	NB											*573*
Lincoln	**	N/O Elm	7597	**							3661				
Lincoln Ave.	**	N/O Fearing	7170	**					*3648*						
Main St.	**	E/O East St.	7179	**			*6850*								
Main St.	**	W/O N. East St.	7180	**			*11550*								
Mass. Ave.	**	W/O N. Pleasant	2114	EB									1521		*1698*
Mass. Ave.	**	W/O N. Pleasant	2114	WB									2228		*2466*
Mass. Ave.	**	W/O N. Pleasant	2114	**									3749		*4164*
Montague Rd.	63	Leverett T.L.	7088	**						3600			4980		
Northampton Rd.	9	E/O Universtiy Dr.	7178	**					16758			14336			
N. East St.	**	N/O Pelham St.	7169	**			*3300*								
Pelham Rd.	202	Pelham T.L.	7024	**					*5292*						
Plumtree Rd.	**	Sunderland T.L.	2101	**			100		70			167			*121*

Facility	Route	Location	Station	Dir.	1983	1984	1985	1986	1987	1988	1989	1990	1991	1992	1993
Rte. 116	116	Hadley T.L.	3333	**									***10370***		
Shays St.	**	W/O Middle	2113	EB										***1018***	***1092***
Shays St.	**	W/O Middle	2113	WB										***931***	***995***
Shays St.	**	W/O Middle	2113	**			***1800***		1650			1957		1800	***2087***
Strong St	**	E/O Wildwood	7645	**							***3840***				
Strong St.	**	E/O E. Pleasant	2109	EB									***1538***		
Strong St.	**	E/O E. Pleasant	2109	WB									***1809***		***1804***
Strong St.	**	E/O E. Pleasant	2109	**			2400			2593			***3100***		***1960***
Sunderland Rd.	116	Sunderland T.L.	7091	**						10650			***11500***		***3764***
Sunset	**	N/O Elm	7596	**							1643				
S. East St.	**	N/O Stanley	7119	**						3000					
S. East St.	**	S/O Pelham St.	7181	**			***7600***								
S. East St.	**	S/O Shays	2099	SB										***1246***	
S. East St.	**	S/O Shays	2099	NB										***1185***	
S. East St.	**	S/O Shays	2099	**			1900	2000			2178			2431	
S. Pleasant St.	116	S/O 9	2108	**	8500			8300			8030			8500	
Triangle St	**	W/O Cottage	7646	**							9349				
University Dr.	**	N/O 9	7183	**					10550						
West St.	116	S/O Military	7117	**						5850					
West St.	116	S/O Shays	7005	*					***6300***						
W. Bay Rd.	**	W/O 116	7115	**						4200					
BELCHERTOWN															
Amherst Rd.	9	W/O Rte. 202	7159	EB						5649					
Amherst Rd.	9	W/O Rte. 202	7159	WB						5344					
Amherst Rd.	9	W/O Rte. 202	7583	**	8232	8393				10750				11500	
Bardwell St.	**	N/O River	2148	NB										***335***	
Bardwell St.	**	N/O River	2148	SB										***303***	
Bardwell St.	**	N/O River	2148	**			300	350			484			570	
Bay Rd.	**	Amherst T.L.	7110	*						2600				***638***	
Bay Rd.	**	W/O 9	7112	**						2950				***160***	
Bondsville Rd.	181	S/O Shea	7023	**					***3522***					***159***	
Cold Spring Rd.	**	E/O Rte. 181	2145	**			500		240			***236***		320	
Dan. Shays Hwy.	202	N/O Sargent	7160	NB						***1585***					
Dan. Shays Hwy.	202	N/O Sargent	7160	SB						***1718***					

Facility	Route	Location	Station	Dir.	1983	1984	1985	1986	1987	1988	1989	1990	1991	1992	1993
Dan. Shays Hwy.	202	N/O Sargent	7160	**						*3414*				2900	
Federal St.	9	N/O George Hannum	7576	SB						*5451*					
Federal St.	9	S/O North St.	2142	**	5700				5100			6573			
George Hannum Rd.	**	W/O 9	7575	**						*625*					
Gold St.	**	Pelham T.L.	2143	NB										*69*	
Gold St.	**	Pelham T.L.	2143	SB										*79*	
Gold St.	**	Pelham T.L.	2143	**			100	200						130	
Granby Rd.	**	W/O 21	2146	WB										*140*	
Granby Rd.	**	W/O 21	2146	EB										*92*	
Granby Rd.	**	W/O 21	2146	**	200						196			210	
Jabish La.	**	S/O Ware Rd.	7584	NB						*1837*					
Jabish St.	21	S/O Ware Rd.	7589	NB						*501*					
Knight St.	**	Pelham T.L.	2144	**			100		200			137			*193*
Knight St.	**	Pelham T.L.	2144	EB											*104*
Knight St.	**	Pelham T.L.	2144	WB											*193*
Maple St.	202	W/O S. Main	7588	EB						*4152*					
N. Main St.	202	S/O 9	7580	NB						*5303*				12300	
Old Enfield Rd.	**	N/O Ware Rd.	7590	SB						*487*					
Rte. 181	181	Palmer T.L.	8129	**										2700	
Sargent St.	9	E/O 202	7579	WB						1660				4700	
Sargent St.	9	W/O Old Enfield	7585	EB						*1835*					
State St.	202	E/O 21	7581	WB						*4978*					
State St.	202	E/O Eskett	7188	**				*5500*							
State St.	202	W/O 21	7578	EB						*2976*					
State St.	202	W/O 21	7578	WB						*2984*					
S. Main St.	181	S/O 202	7582	**					9000						
S. Main St.	181	S/O Maple	7582	NB						*4709*					
S. Main St.	181	S/O Maple	7582	SB						*4970*					
Turkey Hill Rd.	21	S/O 202	2147	NB						2415					
Turkey Hill Rd.	21	S/O 202	2147	SB						2410					
Turkey Hill Rd.	21	S/O 202	2147	**			4100	3600			3990			4700	
Ware Rd.	9	E/O Old Enfield	7586	WB						*1596*					
Ware Rd.	9	W/O Warner	7583	EB						*2571*					
Ware Rd.	9	W/O Warner	7583	WB						*3056*					
Ware Rd.	9	W/O Warner	7583	**				*5000*							

Facility	Route	Location	Station	Dir.	1983	1984	1985	1986	1987	1988	1989	1990	1991	1992	1993
BLANDFORD															
Blandford Tpk.	23	Russell T.L.	7007	**					2250	***3159***					
Huntington Rd.	**	E/O John Knox Rd.	1133	**			50								
Otis Stage Rd.	23	E/O North St.	7099	**						2350					
Otis Stage Rd.	23	Otis T.L.	7058	**				***964***							***1051***
Otis Stage Rd.	23	Otis T.L.	7058	EB											***553***
Otis Stage Rd.	23	Otis T.L.	7058	WB											***498***
BRIMFIELD															
Brookfield Rd.	**	Waren T.L.	8007	**											***854***
Brookfield Rd.	**	Waren T.L.	8007	NB											***437***
Brookfield Rd.	**	Waren T.L.	8007	SB											***417***
Brookfield Rd.	**	N/O Rte. 20	8079	**											***2424***
Brookfield Rd.	**	N/O Rte. 20	8079	NB											***1189***
Brookfield Rd.	**	N/O Rte. 20	8079	SB											***1235***
Main St.	20	W/O Warren	7032	**					5350			***5930***			
Sturbridge Rd.	20	E/O Rte. 19	3360	**	5975	5926									
Monson Rd.	**	E/O Rte. 20	3334	**								***1210***			
Rte. 20	20	W/O Dunhampton Rd.	8128	**								5930			
Rte. 20	20	E/O Clare	3335	**								***6640***			
Sturbridge Rd.	20	Sturbridge T.L.	8005	**		***8140***									***7800***
Sturbridge Rd.	20	Sturbridge T.L.	8005	WB											***4001***
Sturbridge Rd.	20	Sturbridge T.L.	8005	EB											***3799***
Rte. 19	19	Warren T.L.	8006	**											***1005***
Rte. 19	19	Warren T.L.	8006	NB											***517***
Rte. 19	19	Warren T.L.	8006	SB											***488***
CHESTER															
Blandford Rd.	**	S/O Rte. 20	8080	**								190			
Middlefield Rd.	**	N/O W. Main	1131	**		950				1040			***860***		***1271***
Middlefield Rd.	**	N/O W.Main	1131	NB									***469***		***583***
Middlefield Rd.	**	N/O W.Main	1131	SB									***914***		***688***
W. Main St.	20	Becket T.L.	7070	**				***1635***							***1586***

Facility	Route	Location	Station	Dir.	1983	1984	1985	1986	1987	1988	1989	1990	1991	1992	1993
W. Main St.	20	Becket T.L.	7070	EB											*809*
W. Main St.	20	Becket T.L.	7070	WB											*777*
W. Main St.	20	E/O Middlefield Rd.	1130	**		3250			2350			3217		3400	
W. Main St.	20	E/O Middlefield Rd.	1130	EB										*1706*	
W. Main St.	20	E/O Middlefield Rd.	1130	WB										*2169*	
W. Main St.	20	W/O Middlefield Rd.	1132	**		2500				1584			*2200*	2000	*1586*
W.Main St.	20	W/O Middlefield Rd.	1132	EB									*1302*		*809*
W.Main St.	20	W/O Middlefield Rd.	1132	WB									*1247*		*777*
CHESTERFIELD															
Main Branch Rd.	143	Worthington T.L.	7111	*						450					
Partridge Rd.	**	Worthington T.L.	2076	EB									*241*		*453*
Partridge Rd.	**	Worthington T.L.	2076	WB									*256*		*433*
Partridge Rd.	**	Worthington T.L.	2076	**						151			*480*		*886*
CHICOPEE															
Broadway	**	Springfield C.L.	7138	**						11500					
Buckley Bvd.	**	S/O Ingrahm	7137	**						13200					
Burnett Rd.	**	N/O New Lombard	7148	**						*16316*	17237				
Burnett Rd.	**	S/O New Lombard	7648	**							21006				
Carew St.	**	Springfield C.L.	7140	**						5950					
Chicopee St.	116	N/O Meadow	2141	**				*6155*							
Chicopee St.	116	N/O Wilson Ave.	2999	**				6650			6286			8700	
Chicopee St.	116	Willimansett Bridge	7051	**				*13920*							
Exchange St.	**	W/O Center	2139	**			6600		7250			8023			
First St.	**	W/O Burnett	7645	**							*1672*				
Front St.	**	St. Stanislaus Church	7199	**					*11631*						
Granby Rd.	**	S/O Grattan	7136	**						8450					
Grattan St.	141	E/O Meadow	7009	**					*13610*						
Grattan St.	**	W/O 391	8081	**								10578			
Memorial Dr.	33	N/O Chic. River Br.	7212	**					30850						*34907*
Memorial Dr.	33	N/O Chic. River Br.	7212	NB											*17994*
Memorial Dr.	33	N/O Chic. River Br.	7212	SB											*16913*
Memorial Dr.	33	N/O I-90	7011	SB				*14930*							

Facility	Route	Location	Station	Dir.	1983	1984	1985	1986	1987	1988	1989	1990	1991	1992	1993
Memorial Dr.	33	N/O I-90	7011	**					*17150*						
Memorial Dr.	33	S. Hadley T.L.	7147	**						12500					
Memorial Dr.	33	S/O Edbert	6001	SB				*13464*							
Memorial Dr.	33	S/O James	7012	**					21500						
Montgomery St.	**	N/O I-90	7222	**				*10600*							
Montgomery St.	**	S/O State	6002	**				*10023*							
New Lombard Rd.	**	E/O Burnett	7149	**						*4882*	4467				
N. Chicopee St.	**	S.Hadley T.L.	2140	**			5400		6300			8174			*6259*
N. Chicopee St.	**	S.Hadley T.L.	2140	NB											*3050*
N. Chicopee St.	**	S.Hadley T.L.	2140	SB											*3209*
Prospect St.	**	W/O Buckley	2234	**								26630		15000	
Prospect St.	**	W/O Buckley	2234	WB										*8640*	
Prospect St.	**	W/O Buckley	2234	EB										*8209*	
Rte. 141	141	W/O Rte. 33	8109	**											*10176*
Rte. 141	141	W/O Rte. 33	8109	EB											*5375*
Rte. 141	141	W/O Rte. 33	8109	WB											*4801*
Rte. 141	141	N/O Rivet	8110	**											*19460*
Rte. 141	141	N/O Rivet	8110	NB											*10262*
Rte. 141	141	N/O Rivet	8110	SB											*9198*
St. James Ave.	**	Springfield C.L.	7139	**						7000					
Westover Rd.	**	E/O Montgomery	7135	**						17050					
CUMMINGTON															
Main St.	**	N/O 9	2068	WB										*443*	
Main St.	**	N/O 9	2068	EB										*498*	
Main St.	**	N/O 9	2068	**	600	800		700			571			840	
Packard Rd.	**	Plainfield T.L.	2069	**						202			160		*140*
Packard Rd.	**	Plainfield T.L.	2069	NB											*24*
Packard Rd.	**	Plainfield T.L.	2069	SB											*116*
Pleasant St.	112	Worthington T.L.	7113	**						200					
Rte. 9	9	At County Line	8010	**											*2965*
Rte. 9	9	At County Line	8010	WB											*1468*
Rte. 9	9	At County Line	8010	EB											*1497*
W. Cummington Rd.	**	S/O 9	2067	**		300			130			115		90	
W. Cummington Rd.	**	S/O 9	2067	SB										*53*	

Facility	Route	Location	Station	Dir.	1983	1984	1985	1986	1987	1988	1989	1990	1991	1992	1993
W. Cummington Rd.	**	S/O 9	2067	NB										*47*	

EAST LONGMEADOW

Facility	Route	Location	Station	Dir.	1983	1984	1985	1986	1987	1988	1989	1990	1991	1992	1993
Allen St.	**	Springfield C.L.	7144	**						11350					
Benton Dr.	**	N/O Denslow	7226	**				*4460*							
Benton Dr.	**	N/O Industrial	7227	**				*7600*							
Cooley Ave.	**	Springfield C.L.	7013	**					13600						
Elm St.	**	N/O White Ave.	7617	**							12444				
Elm St.	**	S/O Lynwood	7146	**						*14873*					
Industrial Dr.	**	E/O Benton	7233	**				*3800*							
Maple St.	**	W/O Rotary	7614	WB							*6787*				
Maple St.	**	W/O Shaker	7615	EB							6882				
Maple St.	**	W/O Shaker Rd.	7616	EB							*6398*				
N. Main St.	83	E/O Harkness	7145	**						3424					
N. Main St.	**	N/O Elm	7609	**							15974				
Pleasant	**	E/O Rotary	7613	**							3370				
Porter Rd.	**	W/O Allen	2178	**		3000			4050			4245			*7490*
Porter Rd.	**	W/O Allen	2178	EB											*3622*
Porter Rd.	**	W/O Allen	2178	WB											*3958*
Prospect St.	186	Connecticut S.L.	7061	**			*2200*	*3130*					2000		*2000*
Prospect St.	186	Connecticut S.L.	7061	NB											*1015*
Prospect St.	186	Connecticut S.L.	7061	SB											*985*
Prospect St.	**	S/O Rotary	7612	**							*2734*				
Rte. 186	186	S/O Maple St.	2000	**							2517				
Rte. 220	220	S/O Maple St.	2001	**							12490				
Rte. 83	83	S/O Pleasant St.	2999	**							8000				
Shaker Rd.	220	Connecticut S.L.	7071	**			*5200*	*5832*					6700		*7392*
Shaker Rd.	220	Connecticut S.L.	7071	NB											*3556*
Shaker Rd.	220	Connecticut S.L.	7071	SB											*3836*
Shaker Rd.	220	S/O Chestnut	7014	**					9550						
Shaker Road	**	At Rotary	7610	**							*13566*				
Somers	**	At Rotary	7611	**							*8778*				
Somers Rd.	83	Connecticut S.L.	7069	**			*3100*	*3130*					3600		*3448*
Somers Rd.	83	Connecticut S.L.	7069	NB											*1680*
Somers Rd.	83	Connecticut S.L.	7069	SB											*1768*

Facility	Route	Location	Station	Dir.	1983	1984	1985	1986	1987	1988	1989	1990	1991	1992	1993
EASTHAMPTON															
Brewster Ct.	**	W/O Park	7245	**				*440*							
Center St.	**	E/O Main	7247	**				*1760*							
Center St.	**	E/O Park	7248	**				*2200*							
Cottage St.	141	W/O Holyoke St.	7249	**		*14700*									
East St.	**	N/O 141	2119	**	2150	2350		2200			2604			2800	
East St.	**	N/O 141	2119	SB										*1569*	
East St.	**	N/O 141	2119	NB										*1481*	
Everett St.	**	E/O Adams	2121	EB									*1031*		*1167*
Everett St.	**	E/O Adams	2121	WB									*1127*		*1363*
Everett St.	**	E/O Adams	2121	**		2050				2439	*2797*		2000		*2530*
Ferry St.	**	E/O Lovefield	2117	**		6300		*6150*			6454			7000	
Ferry St.	**	E/O Lovefield	2117	EB										*4239*	
Ferry St.	**	E/O Lovefield	2117	WB										*3330*	
Florence Rd.	**	W/O Northampton St.	7557	EB						3430					
Florence Rd.	**	W/O Northampton St.	7557	**					5450			5514			
Fluery St.	**	W/O Main	7551	EB						*863*					
Glendale Ave.	**	W/O Main	7549	EB						*1548*					
Glendale Ave.	**	W/O Main	7549	WB						*1595*					
Glendale Ave.	**	W/O Main	7549	**						2950					
Greenwood Ct.	**	W/O Park	7251	**				*990*							
Highland Ave.	**	E/O Northampton St.	7554	EB						*138*					
Highland Ave.	**	E/O Northampton St.	7554	WB						*189*					
Highland Ave.	**	E/O Northampton St.	7554	**						300					
Loudville Rd.	**	E/O Torrey	2118	**	1900	2100			2450			2435			*4907*
Loudville Rd.	**	E/O Torrey	2118	WB											*1903*
Loudville Rd.	**	E/O Torrey	2118	EB											*3004*
Lyman St.	**	W/O Northampton St.	7560	EB						*623*					
Lyman St.	**	W/O Northampton St.	7560	WB						*633*					
Main St.	10	N/O Glendale	7547	SB						*7197*					
Main St.	10	N/O Park	7546	SB						*8974*					
Main St.	10	N/O South St.	7550	SB						*5302*					
Main St.	10	N/O Union	7539	SB						*12145*					
Main St.	10	S/O Center	7256	**				*12400*							
Main St.	10	S/O Glendale	7544	NB						*5794*					

Facility	Route	Location	Station	Dir.	1983	1984	1985	1986	1987	1988	1989	1990	1991	1992	1993
Main St.	10	S/O Park	7545	NB						*6021*					
Main St.	10	S/O Pleasant	7541	NB						*15301*					
Main St.	10	S/O South St.	7552	NB						*4905*					
Main St.	10	S/O Union	7253	NB						*9591*					
Main St.	10	S/O Union	7253	**		*17400*									
Main St.	10	Town Common	7254	NB		*13900*									
Main St.	10	Town Common	7254	SB		*13100*									
Mountain Rd.	141	Holyoke C.L.	2120	**		*11450*				10857			12000		
Northampton St.	10	Northampton T.L.	7564	NB						*6261*					
Northampton St.	10	Northampton T.L.	7564	SB						*6403*					
Northampton St.	10	N/O Florence Rd.	7260	SB						*6826*		11947			
Northampton St.	10	N/O Town Common	7265	**		*21300*									
Northampton St.	10	N/O West St.	7257	**								17393		20400	
Northampton St.	10	S/O Florence Rd.	7556	NB						*10028*					
Northampton St.	10	S/O Florence Rd.	7256	**								15538			
Northampton St.	10	S/O Lyman	7561	NB						*5862*					
Northampton St.	10	S/O O'Neil	7562	NB						*6187*					
Northampton St.	10	S/O O'Neil	7562	SB						*6161*					
Northampton St.	10	S/O O'Niel	7562	**						*1090*					
Northampton St.	10	S/O West St.	7259	**								*19635*		18100	
N. Main St.	10	N/O Main	7542	SB						*10516*					
O'Neil St.	**	E/O Northampton St.	7266	WB						*1639*					
Park St.	**	S/O Center	7267	**				*6150*							
Park St.	**	S/O Main	7559	NB						*3365*					
Park St.	**	S/O South St.	2116	**		4450				5772			5800		*9635*
Park St.	**	S/O South St.	2116	NB											*5131*
Park St.	**	S/O South St.	2116	SB											*4504*
Payson Ave.	**	W/O Union	7268	**		*2500*									
Payson Lane	**	E/O Main	7270	**				*1400*							
Payson Lane	**	E/O Park	7269	**				*3500*							
Pleasant St.	**	E/O Main	7271	WB						*4240*					
Pleasant St.	**	E/O Main	7271	**		*7400*									
Rte. 10	10	N/O Highland Ave.	8129	**						13000					
Rte. 141	141	E/O Easthampton St.	8082	**								15173			
South St.	**	E/O Main	7553	WB						*1165*					
South St.	**	N/O Main	2115	NB									*905*	*1057*	*1096*

Facility	Route	Location	Station	Dir.	1983	1984	1985	1986	1987	1988	1989	1990	1991	1992	1993
South St.	**	N/O Main	2115	SB									*898*	*985*	*1069*
South St.	**	N/O Main	2115	**	1225	2500		2150		1810	1819		1700	2000	*2145*
S. Main St.	10	Southampton T.L.	7272	**					*9584*	*9649*					
Union St.	141	E/O Main	7543	WB						*8834*		*17128*			
Union St.	141	N/O High	7273	**		*16200*									
West St.	**	W/O Northampton St.	7015	**					*4595*			*1512*		3600	
Williston Ave.	**	S/O Union	7274	**		*3000*									
GOSHEN															
Berkshire Rd.	9	Williamsburg T.L.	2070	**	*4100*	4800		4200	4000		5240	4988	4400		
Cape St.	112	Ashfield T.L.	7059	**				*1173*							
Chesterfield Rd.	**	S/O 9	2072	**	300	450			450			552		430	
Chesterfield Rd.	**	S/O 9	2072	SB										*237*	
Chesterfield Rd.	**	S/O 9	2072	NB										*250*	
USMC League	9	Cummington T.L.	2071	**	*2500*	2950			2750	3039		3087	3100		
GRANBY															
Amherst Rd.	116	N/O W. State St.	7122	**						375					
Chicopee St.	**	S/O Taylor	7121	**						3350					
East St.	**	E/O Morgan	7017	**					*5273*						
Granby Rd.	202	S.Hadley T.L.	7016	**					*12591*						
School St.	**	S/O 202	2129	**			*1600*		*1510*			1818			*2383*
School St.	**	S/O 202	2129	NB											*1213*
School St.	**	S/O 202	2129	SB											*1170*
GRANVILLE															
Granby Rd.	189	Connecticut S.L.	7063	**			*800*	*571*					1000		*633*
Granby Rd.	189	Connecticut S.L.	7063	NB											*289*
Granby Rd.	189	Connecticut S.L.	7063	SB											*344*
Main Rd.	57	Tolland T.L.	7096	**						*738*					
N. Lane #2	**	N/O 57	2160	**		150		250	170		240			230	
N. Lane #2	**	N/O 57	2160	NB										*117*	
N. Lane #2	**	N/O 57	2160	SB										*128*	

Facility	Route	Location	Station	Dir.	1983	1984	1985	1986	1987	1988	1989	1990	1991	1992	1993
Phelon Rd.	**	W/O N. Lane #2	2161	**		75			120			148			*111*
Phelon Rd.	**	W/O N. Lane #2	2161	EB											*58*
Phelon Rd.	**	W/O N. Lane #2	2161	WB											*53*
Wildcat Rd.	**	N/O N. Lane #1	2162	**		130		100		108					
Wildcat Rd.	**	W/O George Rd.	2162	**						108	93		110	80	*87*
Wildcat Rd.	**	W/O George Rd.	2162	EB										*28*	*39*
Wildcat Rd.	**	W/O George Rd.	2162	WB										*53*	*48*
W. Hartland Rd.	**	Connecticut S.L.	2159	**		50		72			73			60	
W. Hartland Rd.	**	Connecticut S.L.	2159	NB										*34*	
W. Hartland Rd.	**	Connecticut S.L.	2159	SB										*27*	
HADLEY															
Bay Rd.	**	S/O 9	7278	**					5270					5000	
East St.	**	N/O 9	7279	**					1720		2870				
East St.	**	S/O 9	7280	**					1300		1320				
Lawrence Plain Rd.	47	S/O Bay	2105	**			*3300*		*4182*	*3905*		3513	3600		
Middle St.	47	N/O 9	7283	**					*4143*						
Middle St.	47	S/O 9	7282	**					*4671*			2209			
Mill Valley Rd.	**	E/O 9	2104	**			1100	1150			1400			1500	
Mill Valley Rd.	**	E/O 9	2104	WB										*635*	
Mill Valley Rd.	**	E/O 9	2104	EB										*792*	
Mt. Warner Rd.	**	E/O Beckinridge	7284	**					940						
N. Maple St.	**	N/O 9	7285	**				*5550*	4620			5551			
N. Maple St.	**	S/O Mt. Warner Rd.	2102	NB									*2194*		*2938*
N. Maple St.	**	S/O Mt. Warner Rd.	2102	SB									*3220*		*3755*
N. Maple St.	**	S/O Mt. Warner Rd.	2102	**			7400			4184			5100		*6693*
River Dr.	47	Sunderland T.L.	7055	**				*1282*							*1682*
River Dr.	47	Sunderland T.L.	7055	NB											*794*
River Dr.	47	Sunderland T.L.	7055	SB											*888*
River Dr.	47	S/O Huntington	7289	**					2780						
Rocky Hill Rd.	**	E/O 116	7291	**					4950						
Rocky Hill Rd.	**	E/O Beckenridge	7290	**				*3750*							
Rte. 116	116	Amherst T.L.	8091	**								19956			
Rte. 116	116	N/O Rte. 9	2050	**	*7005*	*7948*							9220		

Facility	Route	Location	Station	Dir.	1983	1984	1985	1986	1987	1988	1989	1990	1991	1992	1993
Rte. 9	9	W/O Damon Rd.	8083	**								23662			
Rte. 9	9	W/O Bay Rd.	8130	**										31000	
Russell St.	9/116	Amherst T.L.	2156	**		***18250***	22900		24000			26148	19000		
Russell St.	9	E/O Aqua Vitae Rd.	7701	**								34629			
Russell St.	9	E/O Bay	7295	EB					***13700***						
Russell St.	9	E/O Bay	7295	WB					***14435***						
Russell St.	9	E/O Bay	7295	**				***27300***	***27400***					23000	
Russell St.	9	E/O Connecticut River	2090	**	23817	24659	***28440***	***33393***							
Russell St.	9	E/O East St.	2999	**							21700				
Russell St.	9	E/O Mill Valley	7293	**				***21300***							
Russell St.	9	W/O 116	7296	**					***24714***						
Russell St.	9	W/O East St.	2239	**				20800			24978			23000	
Russell St.	9	W/O Railroad St.	7294	**				***11600***							
S. Maple St.	**	S/O 9	7297	**					***3811***						
West St.	**	N/O 9 E/O Common	7299	**					***1586***						
West St.	**	N/O 9 W/O Common	7300	**					***2206***						
West St.	**	S/O 9 E/O Common	7298	**					300						
West St.	**	S/O 9 W/O Common	7301	**					210						
HAMPDEN															
Allen St.	**	W/O Wilbraham Rd.	7143	**						5550					
Glendale Rd.	**	Wilbraham T.L.	2209	NB									161		***188***
Glendale Rd.	**	Wilbraham T.L.	2209	SB									263		***201***
Glendale Rd.	**	Wilbraham T.L.	2209	**					380	382		***342***	400		***389***
Somers Rd.	**	Connecticut S.L.	2227	**					1750			***1587***		1700	
Somers Rd.	**	Connecticut S.L.	2227	NB										***911***	
Somers Rd.	**	Connecticut S.L.	2227	SB										***915***	
Somers Rd.	**	S/O Main	2208	**					4850			4002		4400	
Somers Rd.	**	S/O Main	2208	NB										***2438***	
Somers Rd.	**	S/O Main	2208	SB										***2319***	
HATFIELD															
Chestnut St.	**	E/O I-91	2083	**		1200		1500	1950		1670	1313		1200	***1666***
Chestnut St.	**	E/O I-91	2083	EB										***781***	***894***

Facility	Route	Location	Station	Dir.	1983	1984	1985	1986	1987	1988	1989	1990	1991	1992	1993
Chestnut St.	**	E/O I-91	2083	WB										*822*	*772*
Chestnut St.	**	E/O Prospect	2216	**					*1091*			1082			*1072*
Chestnut St.	**	E/O Prospect	2216	EB											*555*
Chestnut St.	**	E/O Prospect	2216	WB											*517*
Chestnut St.	**	W/O Prospect	7503	**						1400					
Depot Rd.	**	W/O Main	2082	EB									*399*		*445*
Depot Rd.	**	W/O Main	2082	**	425	600				572			610		*802*
Depot Rd.	**	W/O Main	2082	WB									*289*		*357*
Main St.	**	S/O School	7116	**						2150					
Main St.	**	Whately T.L.	7501	**						1750					
N. Hatfield Rd.	**	E/O 5/10	7502	**						800					
Raymond Ave.	**	Btwn Chestnut/School	2217	NB									*64*		*67*
Raymond Ave.	**	Btwn Chestnut/School	2217	SB									*28*		*36*
Raymond Ave.	**	Btwn Chestnut/School	2217	**						85			80		*103*
Straits Rd.	**	Whatley T.L.	8016	**											*408*
Straits Rd.	**	Whatley T.L.	8016	NB											*99*
Straits Rd.	**	Whatley T.L.	8016	SB											*309*
West St.	5/10	Whatley T.L.	7066	**				2944							*3814*
West St.	5/10	Whatley T.L.	7066	NB											*1979*
West St.	5/10	Whatley T.L.	7066	SB											*1835*
HOLLAND															
Brimfield Rd.	**	N/O Stafford Rd.	7156	SB						*611*					
Mashapaug Rd.	**	Connecticut S.L.	7078	**						1300					*1313*
Mashapaug Rd.	**	Connecticut S.L.	7078	NB											*679*
Mashapaug Rd.	**	Connecticut S.L.	7078	SB											*634*
Mashapaug Rd.	**	S/O Stafford Rd.	7158	NB						*510*					
N. Wales Rd.	**	Wales T.L.	3237	**		600		200			227			220	
N. Wales Rd.	**	Wales T.L.	3237	WB										*121*	
N. Wales Rd.	**	Wales T.L.	3237	EB										*119*	
Stafford Rd.	**	W/O Brimfield Rd.	7155	EB						*513*					
Sturbridge Rd.	**	E/O Brimfield Rd	7157	WB						*833*					
Sturbridge Rd.	**	Sturbridge T.L.	7302	**		*1420*									

Facility	Route	Location	Station	Dir.	1983	1984	1985	1986	1987	1988	1989	1990	1991	1992	1993
HOLYOKE															
Appleton St.	**	E/O Bond	4455	WB				***3430***							
Appleton St.	**	W/O Bond	4454	EB				***3647***							
Apremont Hwy.	202	W/O Westfield Rd.	2125	**			***14400***		15100			17168		19000	
Beech St.	202	Btwn Appleton/Suffolk	7309	**		***6500***								***7278***	
Beech St.	202	Btwn Dwight/Hampd.	7308	**		***6000***									
Beech St.	202	Btwn Hamps./Cabot	7307	**		***7200***								***7974***	
Beech St.	202	Btwn Suffolk/Dwight	7306	**		***6100***								***6957***	
Beech St.	202	E/O Northampton St.	7304	**		***14300***									
Beech St.	202	N/O Franklin	7305	**		***13700***									
Beech St.	202	W/O Holyoke Hospital	7794	**										***13124***	
Bobala Dr.	**	W/O Whitney	7086	**						4100					
Bobala Rd.	**	W. Springfield T.L.	6036	**					***4746***						
Bond St.	**	N/O Appleton	4457	SB				***2251***							
Bond St.	**	S/O Appleton	4456	NB				***1017***							
Bray Rd.	**	S/O Westfield Ave.	7629	SB										***363***	
Bray Rd.	**	S/O Westfield Ave.	7629	NB										***386***	
Bray Rd.	**	S/O Westfield Ave.	7629	**							***754***			660	
Cabot St.	**	Approach from Beech	7796	**										***1771***	
Cabot St.	**	E/O Commercial	4453	WB						4655					
Cabot St.	**	E/O High	2126	**			6900		7300		8158				***10142***
Cabot St.	**	E/O High	2126	WB											***5841***
Cabot St.	**	E/O High	2126	EB											***4301***
Cabot St.	**	E/O Linden	7637	**							2906				
Cabot St.	**	W/O Commercial	4452	EB				***3517***							
Cabot St.	**	W/O Linden	7636	**							3753				
Cherry St.	**	N/O Homestead	7311	NB			***2500***								
Cherry St.	**	N/O Homestead	7311	SB			***3100***								
Cherry St.	202	W/O Northampton St.	7310	**							12737			12000	
Commercial St.	**	N/O Cabot & Bond	4450	SB				***1465***							
Commercial St.	**	N/O Jackson	4448	SB				***1618***							
Commercial St.	**	N/O Sargeant	4444	SB				***1894***							
Commercial St.	**	N/O Sargeant	4444	SB				***2253***							
Commercial St.	**	S/O Cabot & Bond	4451	NB				***914***							
Commercial St.	**	S/O Jackson	4449	NB				***760***							

Facility	Route	Location	Station	Dir.	1983	1984	1985	1986	1987	1988	1989	1990	1991	1992	1993
Commercial St.	**	S/O Sargeant	4443	NB				*2030*							
Commercial St.	**	S/O Sargeant	4443	NB				*1432*							
County Rd.	**	N/O Southampton Rd.	7624	SB							*1650*				
County Rd.	**	N/O Southampton Rd.	7624	**								3078			
County Rd.	**	S/O Southampton Rd.	7625	**								2381			
Dwight St.	141	E/O Northampton St.	7314	**		*8600*					*9415*				
Dwight St.	141	Approach from Beech	7789	SB										*194*	
Dwight St.	141	N/O Beech	7787	NB										*2778*	
Dwight St.	141	N/O Beech	7787	**										*1276*	
East St.	**	W/O County Rd.	7626	EB							*351*				
Easthampton Rd.	141	E/O Jarvis	7621	**							*7910*				
Easthampton Rd.	141	W/O Jarvis	7622	EB							*8524*				
Elm St.	**	W/O Ross	7642	EB							1581				
Elmwood St.	**	E/O Martin	7315	**					*624*						
Hampden St.	141	E/O Northampton St.	7316	**		*12500*									
Hampden St.	141	Approach to Beech	7790	**										*2825*	
Hampshire St.	**	W/O Linden	7639	EB							*122*				
High St.	**	S/O Jackson	7312	**					7080						
High St.	**	N/O South St.	8119	**											*7956*
Holyoke Hospital	**	Approach from Beech	7797	**										*1162*	
Homestead Ave.	202	S/O Cherry	7082	**						10300					
Homestead Ave.	202	S/O Hcc	7317	NB			*4000*								
Homestead Ave.	202	S/O Hcc	7317	SB			*4500*								
Homstead Ave.	**	N/O Lower Westfield	7650	NB							*4726*				
Homstead Ave.	**	N/O Lower Westfield	7650	SB							*4769*				
Jackson Pkwy	**	N/O Elm St.	7641	**							15128				
Jackson St.	**	E/O Commercial	4447	WB				*3026*							
Jackson St.	**	W/O Ross	2128	**			3200		3150			2979		4300	
Jackson St.	**	W/O Ross	2128	WB										*2844*	
Jackson St.	**	W/O Ross	2128	EB										*1129*	
Jackson St.	**	W/O Commercial	4445	EB				*1096*							
Jarvis Ave.	**	N/O Alma	7321	SB			*1200*								
Jarvis St.	**	N/O Alma	7321	NB			*1500*								
Jarvis St.	**	N/O Cherry	7322	NB			*2200*								
Jarvis St.	**	N/O Cherry	7322	SB			*2100*								
Jarvis St.	**	S/O Easthampton	7623	NB							*1483*				

Facility	Route	Location	Station	Dir.	1983	1984	1985	1986	1987	1988	1989	1990	1991	1992	1993
Laurel St.	**	E/O Northampton St.	7591	**						9250					
Lawler St.	**	W/O 5	7323	**					*570*						
Lincoln St.	**	E/O Northampton St.	7324	**		*8000*									
Linden St.	**	N/O Hampshire	7640	SB							*3762*				
Linden St.	**	S/O Cabot	7635	SB							*3394*	3516			
Linden St.	**	S/O Hampshire	7638	SB							*3066*				
Longwood St.	**	E/O Martin	7325	**					*525*						
Lower Westfield	**	W/O I-91	2123	**	*10950*			*11862*			13958			12000	
Lower Westfield	**	W/O I-91	2123	EB										*6622*	
Lower Westfield	**	W/O I-91	2123	WB										*6892*	
Lower Westfield	**	W/O Ingeside	2124	WB									*10435*		*10440*
Lower Westfield	**	W/O Ingeside	2124	**	*19900*					*18988*			19000		*18526*
Lower Westfield	**	W/O Ingleside	2124	EB									*10990*		*8086*
Main St.	**	N/O Rte.5	7727	NB								*2307*			
Main St.	**	N/O Rte.5	7727	SB								*1886*			
Main St.	**	S/O South St.	8123	**											*12204*
Main St.	**	S/O South St.	8123	NB											*4232*
Main St.	**	S/O South St.	8123	SB											*7972*
Main St.	**	N/O South St.	8124	**											*11646*
Main St.	**	N/O South St.	8124	NB											*5416*
Main St.	**	N/O South St.	8124	SB											*6230*
Maple St.	**	S/O Parenteau Dr.	8115	**											*16029*
Maple St.	**	S/O Parenteau Dr.	8115	NB											*8155*
Maple St.	**	S/O Parenteau Dr.	8115	SB											*7874*
Maple St.	**	N/O Parenteau Dr.	8117	**											*8925*
Martin St.	**	N/O Lawler	7326	**					*2145*						
Martin St.	**	S/O Hitchcock	7523	NB						*1119*					
Martin St.	**	S/O Hitchcock	7523	SB						*686*					
Martin St.	**	S/O Hitchcock	7523	**						1650					
Michigan Ave.	**	N/O Westfield Ave.	7630	NB										*337*	
Michigan Ave.	**	N/O Westfield Ave.	7630	SB										*636*	
Michigan Ave.	**	N/O Westfield Ave.	7630	**							*890*			860	
Northampton St.	5	N/O Clark	7521	**						20850					
Northampton St.	5	N/O Main St.	7721	NB								*4240*			
Northampton St.	5	N/O Main St.	7721	SB								*4105*			
Northampton St.	5	N/O Mtn. Park	7018	**					6400						

Facility	Route	Location	Station	Dir.	1983	1984	1985	1986	1987	1988	1989	1990	1991	1992	1993
Northampton St.	5	River Ter.	7329	**		*6000*									
Northampton St.	5	S/O Dwight	7631	NB							*9525*				
Northampton St.	5	S/O Macintosh	7725	NB								*6075*			
Northampton St.	5	S/O Macintosh	7725	SB								*6977*			
Parenteau Dr.	**	W/O Maple St.	8116	**											*887*
Parenteau Dr.	**	W/O Maple St.	8116	EB											*528*
Parenteau Dr.	**	W/O Maple St.	8116	WB											*359*
Rte. 116	116	S. Hadley T.L.	7505	**			*11100*								
Rte.141	141	W/O Northampton	7632	EB							10090				
Rte. 116	116	Chicopee C.L.	8019	**											*19549*
Rte. 116	116	Chicopee C.L.	8019	NB											*9831*
Rte. 116	116	Chicopee C.L.	8019	SB											*9719*
Rte. 202	202	E/O Apremont Hwy.	8104	**											*17051*
Rte. 202	202	E/O Apremont Hwy.	8104	EB											*8694*
Rte. 202	202	E/O Apremont Hwy.	8104	WB											*8357*
Sargeant St.	**	E/O Commercial	4419	WB				*2858*							
Sargeant St.	**	W/O Commercial	4401	EB				*2030*							
South St.	**	E/O Northampton St.	7522	**						9400					
South St.	**	E/O Maple St.	8118	**											*2099*
South St.	**	E/O Maple St.	8118	EB											*1997*
South St.	**	E/O Maple St.	8118	WB											*102*
South St.	**	W/O Main St.	8125	**											*3394*
South St.	**	W/O Main St.	8125	EB											*3186*
South St.	**	W/O Main St.	8125	WB											*208*
South Water St.	**	E/O Main St.	8126	**											*755*
South Water St.	**	E/O Main St.	8126	EB											*383*
South Water St.	**	E/O Main St.	8126	WB											*372*
Southampton Rd.	**	E/O County Rd.	7625	WB							*1229*				
Southampton Rd.	**	E/O County Rd.	7625	**								2142			
Southampton Rd.	**	E/O Jarvis Rd.	2000	**							14897				
Southampton Rd.	**	W/O County Rd.	8084	**								907			
Southampton Rd.	**	W/O Easthampton Rd.	7085	**						3250					
Suffolk	**	SB approach from Beech	7785	**										*1130*	
Suffolk	**	NB approach from Beech	7785	**										*1318*	
Vermont St.	**	N/O Kane	2127	**	1150			1100			1323			1700	
Westfield Ave.	**	E/O Michigan	7628	WB							*4819*				

Facility	Route	Location	Station	Dir.	1983	1984	1985	1986	1987	1988	1989	1990	1991	1992	1993
Westfield Ave.	**	W/O Michigan	7627	EB										*4771*	
Westfield Ave.	**	W/O Michigan	7627	WB										*4085*	
Westfield Ave.	**	W/O Michigan	7627	**							8488			7900	
Westfield Ave.	**	E/O Bray Park Rd.	7748	**										8900	
Westfield Ave.	**	E/O Bray Park Rd.	7748	EB										*5425*	
Westfield Ave.	**	E/O Bray Park Rd.	7748	WB										*4577*	
Whiting Farms	**	N/O Lower Westfield	7713	NB								*9447*			
Whiting Farms	**	N/O Lower Westfield	7713	SB								*9051*			
Whiting Farms	**	N/O Lower Westfield	7089	**						10550		11501			
Whitney Ave.	**	N/O Bobala	6034	**					*8690*						
Whitney Ave.	**	S/O Bobala	6035	**					*6239*						
Whitney Ave.	**	W. Spfld. T.L.	7081	**						6600					
W. Glen St.	**	W/O 5	7331	**					*1224*						
Rte. 5	5	N/O Whiting Farms	8085	**								17765			
HUNTINGTON															
Pond Brook Rd.	66	Westhampton T.L.	7019	**					1250						
Worthington Rd.	112	1.5 Mi. S/O 66 & 112	1300	**	1916	1951	2223	2303	2418	2517	2585	2615	2648	2669	
Worthington Rd.	112	Worthington T.L.	7107	**						*986*					
Rte. 20	20	N/O Rte. 112	8002	**										2800	*2776*
Rte. 20	20	N/O Rte. 112	8002	NB											*1378*
Rte. 20	20	N/O Rte. 112	8002	SB											*1398*
LONGMEADOW															
Bliss St.	**	E/O 5	7341	**			*4000*								
Converse St.	**	E/O 5	7343	**			*7000*								
Converse St.	**	E/O Laurel	7344	**			*12700*								
Converse St.	**	W/O Dwight	7021	**					11500						
Converse St.	**	W/O Rugby	7346	**			*14370*								
Converse St.	**	W/O Williamsburg Rd.	7345	**			*10422*								
Dwight Rd.	**	Springfield C.L.	2179	SB										*3796*	
Dwight Rd.	**	Springfield C.L.	2179	NB										*4028*	
Dwight Rd.	**	Springfield C.L.	2179	**		4600			5700			7952		7200	

Facility	Route	Location	Station	Dir.	1983	1984	1985	1986	1987	1988	1989	1990	1991	1992	1993
Forest Glen Rd.	**	E/O 5	7348	**			*9900*								
Laurel St.	**	N/O Converse	7357	**			*10100*								
Laurel St.	**	S/O Bliss	7356	**			*5400*								
Laurel St.	**	S/O Converse	7358	**			*6000*								
Longmeadow St.	5	Connecticut S.L.	7054	**				*10376*					14600		*11875*
Longmeadow St.	5	Connecticut S.L.	7054	NB											*6226*
Longmeadow St.	5	Connecticut S.L.	7054	SB											*5649*
Longmeadow St.	5	N/O Converse	7361	**			*19400*								
Longmeadow St.	5	N/O Maple	7362	**			*10300*								
Longmeadow St.	5	N/O Springfield C.L.	7364	**			*27600*								
Longmeadow St.	5	N/O York	7360	**			*8700*								
Longmeadow St.	5	S/O Converse	7363	**			*13000*								
Longmeadow St.	5	Town Common	7359	**			*8800*								
Maple Rd.	**	E/O 5	7365	**			*4000*								
Shaker Rd.	192	Connecticut S.L.	7065	**			*3100*	*4062*					4000		*3840*
Shaker Rd.	192	Connecticut S.L.	7065	NB											*1880*
Shaker Rd.	192	Connecticut S.L.	7065	SB											*1960*
Shaker Rd.	192	S/O Prynwood	7020	**					6900						
Williams St.	192	E/O 5	7368	**			*6700*								
LUDLOW															
Cady St.	**	E/O West St.	7151	WB						*1960*					
Cady St.	**	W/O West St.	7150	EB						3600					
Center St.	21	Belchertown T.L.	7124	NB						*1718*					
Center St.	21	Belchertown T.L.	7124	SB						*3578*					
Center St.	21	S/O I-90	7127	**						17750					
Center St.	21	S/O Rood	7022	**					8850						
Cherry St.	**	W/O 21	7154	**						6100					
East St.	21	E/O Sewall	7133	WB						7850					
East St.	21	W/O Sewall	7134	EB						8350					
Rte. 21	21	Bridge at Spfld. C.L.	8022	**											*28872*
Rte. 21	21	Bridge at Spfld. C.L.	8022	NB											*14602*
Rte. 21	21	Bridge at Spfld. C.L.	8022	SB											*14270*
Sewall	21	N/O East St.	7132	SB						2350					
Sewall	21	N/O Windsor	7130	SB						3404					

Facility	Route	Location	Station	Dir.	1983	1984	1985	1986	1987	1988	1989	1990	1991	1992	1993
Sewall	21	S/O Windsor	7131	NB						2750					
West St.	**	N/O Cady	7153	SB						5450					
West St.	**	S/O Cady	7152	NB						2802					
Windsor St.	**	E/O Sewall	7129	WB						1775					
Windsor St.	**	W/O Sewall	7128	EB						1456					
MIDDLEFIELD															
Arthur Pease Rd.	**	N/O Bell	1139	SB									58		
Arthur Pease Rd.	**	N/O Bell	1139	NB									130		
Arthur Pease Rd.	**	N/O Bell	1139	**			200	300			214		188	170	
Chester Rd.	**	Chester T.L.	7511	**						250	101				
Clark Wright Rd.	**	W/O Worthington T.L.	1138	**			25			40			29		*68*
Clark Wright Rd.	**	W/O Worthington T.L.	1138	WB											*18*
Clark Wright Rd.	**	W/O Worthington T.L.	1138	EB											*50*
Skyline Trail	**	Chester T.L.	7508	**						150					
Skyline Trail	**	N/O Town Hill	7509	**						400					
Skyline Trail	**	S/O Town Hill	7510	**						500					
Town Hill Rd.	**	S/O W. Hill	7506	**			70								
MONSON															
Bankhead Rd.	20	Brimfield T.L.	7079	**					*5682*						
Chestnut St.	**	E/O Main	7593	**					*2124*	2100					
High St.	**	W/O 32	3244	**		2800			*3447*	3879			3600		*4491*
High St.	**	W/O 32	3244	EB											*2335*
High St.	**	W/O 32	3244	WB											*2156*
Lower Hampden Rd.	**	Hampden T.L.	7105	**					*670*	700					
Main St.	32	E/O 32	3243	EB									*5399*		*5858*
Main St.	32	E/O 32	3243	WB									*5341*		*4447*
Main St.	32	E/O 32	3243	**		8800				8237			9800		*10305*
Moulton Hill Rd.	**	Ct. S.L.	8023	**											*167*
Rte. 32	32	S/O Robbins Rd.	7791	**									8060		
Rte. 20	20	W/O Baptist Hill Rd.	8100	**											*13358*
Rte. 20	20	W/O Baptist Hill Rd.	8100	EB											*7145*
Rte. 20	20	W/O Baptist Hill Rd.	8100	WB											*6213*

Facility	Route	Location	Station	Dir.	1983	1984	1985	1986	1987	1988	1989	1990	1991	1992	1993
Stafford Rd.	32	Connecticut S.L.	6059	**			*1700*			*1813*			1900		
Stafford Rd.	32	N/O Cedar Swamp	3245	**		3650		3000		3290	3399		3400	3200	
MONTGOMERY															
Carrington Rd.	**	S/O Main	1134	SB										*180*	
Carrington Rd.	**	S/O Main	1134	NB										*187*	
Carrington Rd.	**	S/O Main	1134	**				300			405			340	
NORTHAMPTON															
Audubon Rd.	**	Williamsburg T.L.	7393	**				*717*							
Bates St.	**	S/O Damon	7403	**				*3186*							
Brdige St.	9	W/O Damon	7373	**					*23673*						
Bridge Rd.	**	E/O N. Elm	7074	**				*11799*				23275			
Bridge Rd.	**	N/O N. Main	2093	**	*6450*		8800	*8500*	8800			9417			*9785*
Bridge Rd.	**	N/O N. Main	2093	EB											*3996*
Bridge Rd.	**	N/O N. Main	2093	WB											*5789*
Bridge St.	9	E/O Damon	7706	**								33674			
Bridge St.	9	E/O Market	2097	**			*15600*		13600			13066			
Burts Pit Rd.	**	W/O Florence Rd.	7398	**				*1771*							
Burts Pit Rd.	**	E/O Florence Rd.	8070	**											*1407*
Burts Pit Rd.	**	E/O Florence Rd.	8070	EB											*705*
Burts Pit Rd.	**	E/O Florence Rd.	8070	WB											*702*
Chapel St.	66	S/O West St.	2091	**		2600		3300			3552			3700	
Chapel St.	66	S/O Grove	8069	**											*3944*
Chapel St.	66	S/O Grove	8069	NB											*2022*
Chapel St.	66	S/O Grove	8069	SB											*1922*
Chesterfield Rd.	**	W/O Kennedy	7008	**				*1535*							
Clark Ave.	**	E/O New South St.	2221	**				400			523			450	*446*
Clark Ave.	**	E/O New South St.	2221	EB											*84*
Clark Ave.	**	E/O New South St.	2221	WB											*362*
Cooke St.	**	E/O Hatfield Rd.	7497	WB					*2690*						
Cooke St.	**	W/O Hatfield Rd.	7499	EB					*291*						
Conz St.	**	S/O Smith St.	8072	**											*10134*
Conz St.	**	S/O Smith St.	8072	NB											*4545*

Facility	Route	Location	Station	Dir.	1983	1984	1985	1986	1987	1988	1989	1990	1991	1992	1993
Conz St.	**	S/O Smith St.	8072	SB											*5589*
Damon Rd.	**	E/O King	2095	WB										*12125*	
Damon Rd.	**	E/O King	2095	EB										*10982*	
Damon Rd.	**	E/O King	2095	**			21200	15950			18089			21000	
Damon Rd.	**	N/O 9	7741	NB									*9221*		
Damon Rd.	**	N/O 9	7741	SB									*12601*		
Damon Rd.	**	N/O 9	7375	**					17600			16957			
Earle St.	**	S/O Grove	8068	**											*2348*
Earle St.	**	S/O Grove	8068	NB											*1180*
Earle St.	**	S/O Grove	8068	SB											*1168*
Easthampton Rd.	10	Easthampton T.L.	7118	**						*13692*					
Easthampton Rd.	10	N/O Lovefield	7390	**				*14235*							
Elm St.	9	W/O N.Elm	2089	EB										*2998*	
Elm St.	9	W/O N.Elm	2089	WB										*3338*	
Elm St.	9	W/O N.Elm	2089	**	6200			7000			12396			6200	
Florence Rd.	**	Easthampton T.L.	7391	**				*5126*							
Florence Rd.	**	S/O Spring	2087	SB									*5087*		*2173*
Florence Rd.	**	S/O Spring	2087	**	7850					9270			11000		*4362*
Florence Rd.	**	S/O Spring	2087	NB									*7081*		*2189*
Florence St.	**	W/O 9	2086	**	3450				3850			4619			*4442*
Florence St.	**	W/O 9	2086	WB											*2278*
Florence St.	**	W/O 9	2086	EB											*2164*
Glendale Rd.	**	Easthampton T.L.	7034	**				*1227*							
Hatfield Rd.	**	N/O Cooke	7498	SB						*3440*					
Hatfield Rd.	**	S/O Cooke	7500	NB						3721					
Hatfield St.	**	N/O Bridge St.	7401	**				*5647*							
Haydenville Rd.	9	Williamsburg T.L.	2211	**	*8830*			*9476*	8500			*9719*			
I-91 Off Ramp	**	S/O Of Rte.9	7707	**								7637			
I-91 On Ramp	**	S/O Of Rte.9	7708	**								7400			
King St.	5/10	S/O Barrett	2092	**			*22700*			18332			21000		
King St.	5/10	S/O Damon Rd.	7742	NB									*10980*		
King St.	5/10	S/O Damon Rd.	7742	SB									*9240*		
Main St.	9	E/O State	7565	WB						*8844*					
Main St.	9	W/O Center	2096	**		21700			18700			22051			*19019*
Main St.	9	W/O Center	2096	WB											*8506*
Main St.	9	W/O Center	2096	EB											*10513*

Facility	Route	Location	Station	Dir.	1983	1984	1985	1986	1987	1988	1989	1990	1991	1992	1993
Main St.	9	W/O State	7572	**						*10716*					
Mt. Tom Rd.	5	N/0 I-91	2098	**	*13850*		*19200*	*14951*		*17554*					
New South St.	10	N/O Old South	7568	SB						*10232*					
New South St.	10	S/O Main	7569	NB						*8702*					
N. Elm St.	9	N/O Elm	7387	**				*12500*							
N. Elm St.	**	S/O Bridge Rd.	2090	SB										*752*	
N. Elm St.	**	S/O Bridge Rd.	2090	NB										*835*	
N. Elm St.	**	S/O Bridge Rd.	2090	**	1250			1400			1475			1500	
N. Farms Rd.	**	Williamsburg T.L.	7394	**				*816*							
N. King St.	5/10	N/O King	2095	**				*9400*							
N. King St.	5/10	S/O Hatfield T.L.	7392	**				9360	10238	10610	10974	10447	10110	10334	
N. King St.	5/10	S/O Stonewall	7402	**				*11734*							
Old South St.	**	E/O New South	7567	WB						*6522*					
Park Hill Rd.	**	W/O Whittier St.	2000	**							977				
Pine St.	**	W/O S. Main	7404	**				*2231*							
Prospect St.	**	N/O Trumbull	2220	NB										*387*	
Prospect St.	**	N/O Trumbull	2220	SB										*450*	
Prospect St.	**	N/O Trumbull	2220	**				*1045*		1300	*1459*			*837*	
River Rd.	**	Williamsburg T.L.	7396	**				*680*							
Rocky Hill Rd.	66	W/O Grove	2088	**	2600		3150			3435					
Rte. 5	**	N/O Dyke St.	2001	**	13850		19200	15000		16162	18695		17000	16000	
Ryan Rd.	**	S/O Clark	7397	**				*5403*							
Spring St.	**	N/O Meadow	7400	**				*2025*							
Spring St.	**	S/O Arch	2085	SB										*674*	
Spring St.	**	S/O Arch	2085	NB										*730*	
Spring St.	**	S/O Arch	2085	**	1400			1250			1298			1300	
State St.	**	N/O Bright	2219	NB									*3384*		*2272*
State St.	**	N/O Bright	2219	SB									*4097*		*3183*
State St.	**	N/O Bright	2219	**						12200					*5455*
State St.	**	State N/O Prospect St.	7792	**						12331			6800		
State St.	**	N/O Main	7566	SB						3986					
West St.	**	N/O Earle St.	8071	**											*5637*
West St.	**	N/O Earle St.	8071	NB											*3297*
West St.	**	N/O Earle St.	8071	SB											*2340*
Westhampton Rd.	66	W/O Florence Rd.	7399	**				*3370*							
Whittier St.	**	N/O Park Hill Rd.	2012	**							307				

Facility	Route	Location	Station	Dir.	1983	1984	1985	1986	1987	1988	1989	1990	1991	1992	1993
Damon Rd.	**	W/O Industrial Dr.	7740	EB									***10764***		
Damon Rd.	**	W/O Industrial Dr.	7740	WB									***9955***		
PALMER															
Boston Rd.	67	I-90	7053	**				***3562***							
Boston Rd.	67	Warren T.L.	7080	**						3850					
Bridge St.	**	R.R. Bridge	7405	**			***4800***								
Gates St.	**	E/O Rte. 32	7793	**									230		
Gates St.	**	W/O Rte. 32	7794	**									180		
Main St.	**	N/O State St.	3239	**							5737				
Main St.(Bonds.)	181	N/O S.High	3240	**		***4950***									
N. Main St.	20	E/O Sykes St.	7409	**			***17500***								
N. Main St.	20	W/O Squire	7408	**			***18700***								
Palmer Rd.	32	Ware T.L.	7033	**					7539						
Park St.	20	E/O Pearl	7410	**			***11900***								
Park St.	20/32	E/O Thorndike	7411	**			***10100***								
Pleasant St.	**	E/O Central	7412	**			***500***								
Pleasant St.	**	W/O Summer	3241	EB									***1505***		***1639***
Pleasant St.	**	W/O Summer	3241	WB									***1516***		***1650***
Pleasant St.	**	W/O Summer	3241	**		2900				3455	3427		2800		***3289***
Rte. 20	20	E/O Rtes. 20 & 67	8132	**										7100	
Rte. 20	20	WO Rtes. 20 & 67	8133	**										8500	
Rte. 67	67	E/O Rtes. 20 & 67	8134	**										2060	
Rte. 67	67	Under Rte. 20	8135	**										1300	
Rte. 67	67	W/O Rte. 20	8136	**										170	
River St.	**	S/O Ronde St.	3339	**									3410		
Ronde St.	**	E/O Rte. 32	3340	**									180		
Shearer St.	**	E/O 181	3242	**		***3550***			4500		4176			4300	
Springfield St.	**	Ludlow T.L.	7109	**						***3098***					
State St.	181	Belchertown T.L.	3239	**			1300	1550							
Stimpson St.	**	W/O Rte. 32	3341	**									340		
Sykes St.	181	I-90	7057	**				***9272***							
S. Main St.	32	E/O R.R. Bridge	7414	**			***7700***								
Thorndike St.	32	I-90	7056	**				***13283***							
Thorndike St.	**	N/O 32	7416	**					***8508***						

Facility	Route	Location	Station	Dir.	1983	1984	1985	1986	1987	1988	1989	1990	1991	1992	1993
Thorndike St.	32	N/O Park	7415	**			*11800*								
Ware Rd.	32	N/O Thorndike	7418	**					9050						
Wilbraham St.	20	Wilbraham/Palmer T.L.	7045	**					*13591*						
W. Warren Rd.	**	Warren T.L.	7417	**			*2130*								
PELHAM															
Amherst Rd.	**	Amherst T.L.	3342	**					3900						
Amherst Rd.	**	W/O 202	2106	**	2000		*4340*		1650			3173			*2276*
Amherst Rd.	**	W/O 202	2106	EB											*1124*
Amherst Rd.	**	W/O 202	2106	WB											*1152*
Daniel Shays Hwy.	202	Shutesbury T.L.	2920	**	2994	3218				2850					
Valley Rd.	**	E/O Gates	2107	EB										*124*	
Valley Rd.	**	E/O Gates	2107	WB										*115*	
Valley Rd.	**	E/O Gates	2107	**				200						220	
PLAINFIELD															
Central St.	**	Cummington T.L.	2074	SB										*328*	
Central St.	**	Cummington T.L.	2074	NB										*422*	
Central St.	**	Cummington T.L.	2074	**				400			636			660	
Grant St.	**	Hawley T.L.	2075	**					160			133			*128*
Grant St.	**	Hawley T.L.	2075	NB											*44*
Grant St.	**	Hawley T.L.	2075	SB											*84*
Hallockville Rd.	8A	Hawley T.L.	7068	**				*191*							
Main St.	116	Ashfield T.L.	7067	**				*702*							
Prospect St.	**	W/O 116	2073	WB										*43*	
Prospect St.	**	W/O 116	2073	EB										*46*	
Prospect St.	**	W/O 116	2073	**				150			153			80	
Rte. 116	116	Savoy T.L.	8024	**				*999*							*947*
Rte. 116	116	Savoy T.L.	8024	EB											*468*
Rte. 116	116	Savoy T.L.	8024	WB											*479*
RUSSELL															
Huntington Rd.	20	S/O 23	7101	**						2500					

Facility	Route	Location	Station	Dir.	1983	1984	1985	1986	1987	1988	1989	1990	1991	1992	1993
Huntington Rd.	20	S/O Stage	7025	**					3800						
Rte. 20	20	W/O Rte. 23	8054	**											*5834*
Rte. 20	20	W/O Rte. 23	8054	NB											*2898*
Rte. 20	20	W/O Rte. 23	8054	SB											*2936*
SOUTH HADLEY															
Main St.	**	ON/OFF Rotary	2224	off										*2819*	
Main St.	**	ON/OFF Rotary	2224	on										*1925*	
Main St.	**	ON/OFF Rotary	2224	**				1600						4300	
Alvord St.	**	S/O River Lodge	7026	**					2030						
Bridge St.	116	Btwn Main/Lamb	2223	**					6850			6977			*4132*
Bridge St.	116	Btwn Main/Lamb	2223	NB											*2181*
Bridge St.	116	Btwn Main/Lamb	2223	SB											*1951*
College St.	116	Btwn Park/Hadley St.	2222	**					9100			11332			
East St.	**	N/O 202	2135	NB										*914*	*840*
East St.	**	N/O 202	2135	SB										*1067*	*1028*
East St.	**	N/O 202	2135	**	2000			1850			1926			1800	*1868*
East St.	**	S/O 202	3343	**					4900						
Gaylord St.	**	W/O 116	2136	**	2600				2180	2895		2192			*1860*
Gaylord St.	**	W/O 116	2136	WB											*906*
Gaylord St.	**	W/O 116	2136	EB											*954*
Granby Rd.	202	Granby T.L.	2290	**	9521	9486			11000						
Hadley St.	47	Hadley T.L.	2130	**		2600			2100	2895		2810	2700		
Hadley St.	47	N/O Ferry	2133	**			3000	2700		3048	3141		4000	4000	
New Ludlow Rd.	**	E/O Old Lyman	7123	**						7500					
Pitroff Ave.	**	E/O Rte.33	2138	NB									*997*	*839*	*903*
Pitroff Ave.	**	E/O Rte.33	2138	SB									*914*	*880*	*928*
Pitroff Ave.	**	N/O 33	2138	**	1535					1460			1700	1600	*1831*
Purple Heart Dr.	202	Holyoke C.L.	2137	**					30200			23224			*27152*
Purple Heart Dr.	202	Holyoke C.L.	2137	EB											*13792*
Purple Heart Dr.	202	Holyoke C.L.	2137	WB											*13360*
Rte. 116	116	N/O Wilson Ave.	2141	**							*6309*				
Silver St.	**	Granby T.L.	2134	EB									*677*	*889*	*649*
Silver St.	**	Granby T.L.	2134	WB									*590*	*859*	*620*
Silver St.	**	Granby T.L.	2134	**			800	900		968	970		1100	1600	*1269*

Facility	Route	Location	Station	Dir.	1983	1984	1985	1986	1987	1988	1989	1990	1991	1992	1993
South Long Yard Rd.	**	S/O Depot St.	8092	**								1341			
Woodbridge St.	116	N/O Silverwood Ter.	2131	**	5550					5927			7500		
Woodbridge St.	116	S/O Silver St.	2132	**	7950			7200		11475	11155			9100	
Rte. 116	116	Holyoke C.L.	8026	**											*8681*
Rte. 116	116	Holyoke C.L.	8026	NB											*4545*
Rte. 116	116	Holyoke C.L.	8026	SB											*4136*
SOUTHAMPTON															
Rte. 202	**	Westfield C.L.	3344	**					5700						
County Rd. North	**	N/O East St.	7030	**					2600						
SOUTHWICK															
College Hwy.	10/202	Connecticut S.L.	2166	**		5700	*6700*	7750	7150		7310	7278	7900	9600	
College Hwy.	10/202	N/O Congamond Rd.	7670	NB								*4287*			
College Hwy.	10/202	N/O Congamond Rd.	7670	SB								*4301*			
College Hwy.	10/202	N/O Feeding Hills Rd.	7094	**						12950					
College Hwy.	10/202	Westfield C.L.	2212	**	8010	8176		6300			9355			9500	
Congamond Rd.	168	E/O 10/202	2241	EB									*2229*		
Congamond Rd.	168	E/O 10/202	2241	WB									*2284*		
Congamond Rd.	168	E/O 10/202	2241	**					3050	3779		3686	4200		
Congamond Rd.	**	E/O Sheep Pasture	7669	EB								*2014*			
Congamond Rd.	**	E/O Sheep Pasture	7669	WB									*3984*		
Depot St.	**	E/O 10/202	2242	EB									*3929*		*3901*
Depot St.	**	E/O 10/202	2242	WB									*3949*		*3961*
Depot St.	**	E/O 10/202	2242	**						6899			7100		*7862*
Feeding Hills Rd.	57	E/O Powder Mill Rd.	7668	EB								*5462*			
Feeding Hills Rd.	57	E/O Powder Mill Rd.	7668	WB								*5260*			
Feeding Hills Rd.	57	E/O Powder Mill Rd.	7028	EB										*5145*	
Feeding Hills Rd.	57	E/O Powder Mill Rd.	7028	WB										*4763*	
Feeding Hills Rd.	57	E/O Powder Mill Rd.	7028	**					9400					*9908*	
Feeding Hills Rd.	57	W/O Agawam T.L.	7027	**					10850						
Foster	**	S/O Matthews	7667	NB								*952*			
Foster	**	S/O Matthews	7667	SB								*1062*			
Foster Rd.	**	S/O 57	2168	NB									*1027*		*899*

Facility	Route	Location	Station	Dir.	1983	1984	1985	1986	1987	1988	1989	1990	1991	1992	1993
Foster Rd.	**	S/O 57	2168	SB									*859*		*887*
Foster Rd.	**	S/O 57	2168	**		1500				1686			1700		*1786*
Granville Rd.	**	W/O College Highway	7671	WB								*2214*			
Granville Rd.	**	W/O Bugbee Rd.	7772	EB										*2104*	
Granville Rd.	**	W/O Bugbee Rd.	7772	WB										*2045*	
Klaus Anderson Rd.	**	W/O 10/202	7774	WB										*750*	
Klaus Anderson Rd.	**	W/O 10/202	7774	EB										*695*	
Loomis St.	**	S/O Vining Hill	2167	**		320									
Loomis St.	**	Ct. S.L.	7779	NB										*183*	
Loomis St.	**	Ct. S.L.	7779	SB										*113*	
N. Longyard	**	N/O Rte. 57	7766	NB										*1948*	
N. Longyard	**	N/O Rte. 57	7766	SB										*2051*	
Rte. 10/202	**	N/O Depot	3345	**						12823			16000		
Rte. 168	168	at Ct. S.L.	6507	**									3200		
South Longyard	**	S/O Depot	3346	**										1900	
South Longyard	**	S/O Depot	3346	NB										*940*	
South Longyard	**	N/O Rising Corner	7765	SB										*1076*	
South Longyard	**	N/O Rising Corner	7765	NB										*1408*	
Vining Hill Rd.	**	E/O 10/202	7773	WB										*1094*	
Vining Hill Rd.	**	E/O 10/202	7773	EB										*953*	
South Long Yard	**	S/O Depot	3346	SB										*1102*	

SPRINGFIELD

Abbott St.	**	E/O Plumtree	4128	**		***4350***									
Abbott St.	**	W/O Plumtree	4127	**		***2400***									
Albany St.	**	W/O St. James Ave.	8048	**											*3662*
Albany St.	**	W/O St. James Ave.	8048	EB											*1841*
Albany St.	**	W/O St. James Ave.	8048	WB											*1821*
Alden St.	**	E/O Hancock St.	8041	**											*8066*
Alden St.	**	E/O Hancock St.	8041	EB											*3683*
Alden St.	**	E/O Hancock St.	8041	WB											*4383*
Allen St.	21	E/O Newhouse	4134	**		***21300***									
Allen St.	21	E/O Plumtree	4119	**		***7500***									
Allen St.	21	E/O Rifle	4071	**		***20500***									
Allen St.	21	E/O Wachusett	4133	**		***22800***									

Facility	Route	Location	Station	Dir.	1983	1984	1985	1986	1987	1988	1989	1990	1991	1992	1993
Allen St.	21	N/O Daviston	4118	**		*12850*									
Allen St.	21	S/O Cooley	6003	EB				*4844*							
Allen St.	21	S/O Cooley	6003	WB				*4825*							
Allen St.	21	S/O Devine	4168	**		*12400*									
Allen St.	21	S/O Sumner	4130	**		*12450*									
Allen St.	21	W/O Cooley	7433	**	*12400*										
Arch St.	**	W/O Main	2225	**					4050			2971			
Armory St.	**	S/O I-291	8051	**											*16404*
Armory St.	**	S/O I-291	8051	NB											*7731*
Armory St.	**	S/O I-291	8051	SB											*8693*
Armory St.	**	S/O Agnew	4036	**		*11900*									
Armory St.	**	S/O Atwater	4027	**		*200*									
Armory St.	**	S/O Carew	4031	**		*8950*									
Armory St.	**	S/O Chapin Terr.	5030	**		*8140*									
Armory St.	**	S/O Mooreland	4030	**		*8150*									
Armory St.	**	S/O Worthington	2180	**			3700		3910			3800			*3747*
Armory St.	**	S/O Worthington	2180	NB											*1857*
Armory St.	**	S/O Worthington	2180	SB											*1890*
Armory St.	**	W/O Springfield St.	5027	**		*185*									
Atwater St.	**	S/O Springfield St.	4029	**		*650*									
Bay St.	**	E/O Sycamore	4065	**		*6900*									
Bay St.	**	N/O Berbay	4147	**		*14400*									
Bay St.	**	N/O Cutler	4146	**		*14000*									
Bay St.	**	W/O Roosevelt	4151	**		*14200*									
Belmont Ave.	**	E/O Commonwealth	5107	**		*9580*									
Belmont Ave.	**	N/O Forest St.	4095	**		*11400*									
Belmont Ave.	**	N/O Walden	4107	**		*9600*									
Belmont Ave.	**	E/O Mill St.	8047	**											*9845*
Belmont Ave.	**	E/O Mill St.	8047	EB											*4702*
Belmont Ave.	**	E/O Mill St.	8047	WB											*5143*
Berkshire Ave.	**	E/O Fiberloid	4199	**		*7700*									
Berkshire Ave.	**	E/O Stuart	4163	**		*10300*									
Berkshire Ave.	**	N/O Ralph	4148	**		*7100*									
Berkshire Ave.	**	S/O Ogden	4195	**		*10700*									
Berkshire Ave.	**	S/O Page Blvd.	5195	**		*13500*									
Bircham St.	**	N/O Page	4161	**		*800*									

Facility	Route	Location	Station	Dir.	1983	1984	1985	1986	1987	1988	1989	1990	1991	1992	1993
Birchland Ave.	**	S/O Wilbraham Rd.	2188	NB									*243*		*198*
Birchland Ave.	**	S/O Wilbraham Rd.	2188	SB									*205*		*147*
Birchland Ave.	**	S/O Wilbraham Rd.	2188	**			300		325				400		*345*
Bond St.	**	E/O Main	4018	**		*300*									
Boston Rd.	20	E/O Stony Hill	8103	**											*19653*
Boston Rd.	20	E/O Stony Hill	8103	EB											*13828*
Boston Rd.	20	E/O Stony Hill	8103	WB											*5825*
Boston Rd.	20	E/O Lawnwood	4165	**		*18000*									
Boston Rd.	20	E/O Long Branch	7436	EB	*12550*										
Boston Rd.	20	E/O Long Branch	7436	WB	*12900*										
Boston Rd.	20	E/O Long Branch	7436	**	*25450*	*12550*									
Boston Rd.	20	N/O Fernbank	4207	**		*17750*									
Boston Rd.	20	Wilbraham T.L.	4214	**		*19350*									
Boston Rd.	20	W/O Ambrose	7161	**		*14500*				16250					
Boston Rd.	20	W/O Parker	6023	EB				*14620*							
Boston Rd.	20	W/O Parker	6023	WB				*13235*							
Boston Rd.	20	W/O Parker	6023	**	*23550*										
Boston Rd.	20	W/O Pasco Rd.	2182	**					20900			25139			*24899*
Boston Rd.	20	W/O Pasco Rd.	2182	EB											*13072*
Boston Rd.	20	W/O Pasco Rd.	2182	WB											*11827*
Boston Rd.	20	W/O Shumway	4190	**		*17100*									
Bradley Rd.	**	N/O Plumtree	4136	**		*12950*									
Bradley Rd.	**	S/O Plumtree	4137	**		*10350*									
Bradley Rd.	**	S/O Redstone	4132	**		*8700*									
Bradley Rd.	**	S/O Wilbraham Rd.	4140	**		*13350*									
Breckwood Bvd.	**	N/O Apple	4145	**		*13600*									
Breckwood Bvd.	**	N/O Grape St.	4144	**		*15000*									
Breckwood Bvd.	**	N/O Wilbraham Rd.	4141	**		*17150*									
Breckwood Bvd.	**	S/O Gatewood	4143	**		*7600*									
Carew St.	**	E/O Bartlett	4024	**		*5850*									
Carew St.	**	E/O Main	4017	**		*6950*									
Carew St.	**	E/O Merrimack	4057	**		*11950*									
Carew St.	**	N/O Cass St.	5024	**		*5870*									
Central St.	**	S/O Cedar	4072	**		*5650*									
Chestnut St.	**	Over I-291	4022	NB		*8100*									
Chestnut St.	**	Over I-291	4022	SB		*3700*									

Facility	Route	Location	Station	Dir.	1983	1984	1985	1986	1987	1988	1989	1990	1991	1992	1993
Chestnut St.	**	S/O Stafford St.	5022	NB	*8077*										
Chestnut St.	**	S/O Stafford St.	5022	SB	*3670*										
Cooley St.	**	N/O Allen	7434	**	*11300*										
Cooley St.	**	N/O Outerbelt	5171	**		*19620*									
Cooley St.	**	S/O Devine	6004	NB				*6395*							
Cooley St.	**	S/O Devine	6004	SB				*6515*							
Cooley St.	**	S/O Parker	6009	NB				*8829*							
Cooley St.	**	S/O Parker	6009	SB				*8615*							
Cooley St.	**	S/O Rosedale	4171	**		*19600*									
Cottage St.	**	E/O Robbins	4160	**		*12000*									
Cottage St.	**	N/O Roosevelt	4155	**		*1750*									
Cottage St.	**	W/O Brookdale	4162	**		*10000*									
Court St.	**	W/O Main	2189	EB										*1199*	
Court St.	**	W/O Main	2189	WB										*2273*	
Court St.	**	W/O Main	2189	**					7000			4571		4000	
Daviston St.	**	N/O Kimberly	4116	**		*6000*									
Dickinson St.	**	E/O Elwood	4103	**		*7600*									
Dickinson St.	**	N/O Virginia	4105	**		*10100*									
Dickinson St.	**	W/O Johnson	4097	**		*9550*									
Dickinson St.	**	Longmeadow T.L.	8039	**											*6748*
Dickinson St.	**	Longmeadow T.L.	8039	NB											*3508*
Dickinson St.	**	Longmeadow T.L.	8039	SB											*3240*
Dorset St.	**	S/O Sumner Ave.	5114	**		*3200*									
Dwight Rd.	**	E/O Fenimore	4112	**		*5650*									
Dwight St.	**	W/O Carew	4023	NB		*3650*									
Dwight St.	**	N/O State St.	8042	**											*11982*
East St.	**	S/O Rathbun	4152	**		*10900*									
E. Alvord St.	**	N/O Sumner (Rte. 21)	2195	**			4100	4500			4344			*2262*	
E. Columbus Ave.	**	S/O York	4080	**		*15850*									
E. Columbus Ave.	**	W/O Mill	4082	**		*11650*									
Federal St.	**	N/O State	4041	**		*11250*									
Fernbank Rd.	**	S/O Rte. 20	8076	**											*1943*
Fernbank Rd.	**	S/O Rte. 20	8076	NB											*580*
Fernbank Rd.	**	S/O Rte. 20	8076	SB											*1363*
Fort Pleasant Ave	**	N/O Sumner	4093	**		*3300*									
Fountain St.	**	E/O Dickinson St.	8040	**											*2995*

Facility	Route	Location	Station	Dir.	1983	1984	1985	1986	1987	1988	1989	1990	1991	1992	1993
Fountain St.	**	E/O Dickinson St.	8040	EB											*1385*
Fountain St.	**	E/O Dickinson St.	8040	WB											*1610*
Franklin St.	**	E/O Cass	4025	**		*1950*									
Fredrick St.	**	S/O Boston Rd.	6021	EB				*3803*							
Fredrick St.	**	S/O Boston Rd.	6021	WB				*2336*							
Gary St.	**	W/O Parker	6017	EB				*227*							
Gary St.	**	W/O Parker	6017	WB				*197*							
Goodwin St.	**	E/O Moxon	4208	**		*3750*									
Goodwin St.	**	S/O Oak	4203	**		*4600*									
Goodwin St.	**	W/O Pasco	4202	**		*3300*									
Grayson Dr.	**	W/O Parker	6020	EB				*1121*							
Grayson Dr.	**	W/O Parker	6020	WB				*1374*							
Hancock St.	**	N/O Quinley	4053	**		*8650*									
Hancock St.	**	S/O State St.	8045	**											*8263*
Hancock St.	**	S/O State St.	8045	NB											*4416*
Hancock St.	**	S/O State St.	8045	SB											*3847*
Harkness Ave.	**	E/O Sumner	4121	**		*9900*									
Harvey St.	**	N/O Baltimore	4164	**		*9000*									
Hickory St.	**	E/O Walnut	2194	EB										*4139*	*3653*
Hickory St.	**	E/O Walnut	2194	WB										*3920*	*3814*
Hickory St.	**	E/O Walnut	2194	**			6600	8100	6300		7985	6364		7400	*7467*
Island Pond Rd.	**	N/O Allen	4117	**		*14250*									
Island Pond Rd.	**	S/O Roosevelt	4124	**		*7900*									
Lane St.	**	Btwn Parker/Falmouth	2000	**							137			70	
Liberty St.	**	S/O Ledyard	4034	**		*3550*									
Lillian St.	**	E/O Oak	4048	**		*7500*									
Locust St.	**	N/O Mill	4077	**		*11950*									
Locust St.	**	N/O Pleasant	4075	**		*5050*									
Longhill Rd.	**	S/O Sumner	2190	**					20400			21584			*23101*
Longhill Rd.	**	S/O Sumner	2190	SB											*13510*
Longhill Rd.	**	S/O Sumner	2190	NB											*9591*
Longhill St.	**	S/O Buena Vista	4089	**		*11700*									
Longhill St.	**	W/O Spruceland	4085	**		*21750*									
Magazine St.	**	E/O Armory St.	5050	**		*9760*									
Magazine St.	**	N/O Grant	4050	**		*7200*									
Main St.	**	S/O Mill St.	8044	**											*9205*

Facility	Route	Location	Station	Dir.	1983	1984	1985	1986	1987	1988	1989	1990	1991	1992	1993
Main St.	**	N/O Lyman St.	8053	**											*13046*
Main St.	**	N/O Lyman St.	8053	NB											*5010*
Main St.	**	N/O Lyman St.	8053	SB											*8036*
Main St.	**	Chicopee C.L.	4011	**		*6250*									
Main St.	**	E/O Broad	4078	**		*13850*									
Main St.	**	N/O Congress	4020	NB		*4600*									
Main St.	**	N/O Congress	4020	SB		*5950*									
Main St.	**	N/O Morgan	4015	**		*7550*									
Main St.	**	S/O Osgood St.	5015	**		*7528*									
Main St. (I.O.)	141	W/O Ludlow Ave.	2185	**			28100		24300			23061			
Main St. (I.O.)	**	W/O Oak	4212	**		*14200*									
Mall St.	**	W/O Cooley	6005	EB				*1026*							
Mall St.	**	W/O Cooley	6005	WB				*1118*							
Maple St.	**	N/O Crescent	4073	**		*6800*									
Mill St.	**	S/O Locust	4076	**		*12350*									
Mill St.	**	S/O Main	4079	**		*7500*									
Nassau Dr.	**	E/O Parker	6018	EB				*1068*							
Nassau Dr.	**	E/O Parker	6018	WB				*710*							
N. End Bridge	**	W/O Riverside	4008	**		*33400*									
Oak St.	**	N/O Berkshire	4210	**		*8500*									
Oak St.	**	N/O Hampshire	4209	**		*6000*									
Oak St.	**	S/O Berkshire Ave.	5209	**		*5980*									
Oak St.	**	S/O Goodwin St.	5203	**		*4900*									
Oak St.	**	S/O Marcy	4204	**		*12500*									
Oak St.	**	S/O Odessa St.	5204	**		*12500*									
Oak St.	**	S/O State St.	5048	**		*7510*									
Oakland St.	**	N/O Belmont	4096	**		*4700*									
Oakland St.	**	W/O Kensington	4099	**		*7200*									
Old Acre Rd.	**	S/O Wilbraham Rd.	4180	**		*1600*									
Orange St.	**	N/O Glendell	4098	**		*6700*									
Outer Belt Hwy.	**	N/O Allen	4167	**		*4000*									
Outer Belt Hwy.	**	N/O Mall	6006	EB				*4139*							
Page Blvd.	**	E/O Sargon	4153	**		*15700*									
Page Blvd.	**	E/O St. James Cir.	4061	**		*7450*									
Page Blvd.	**	W/O Berkshire	4196	**		*16600*									
Page Blvd.	**	W/O Crosley	4201	**		*14400*									

Facility	Route	Location	Station	Dir.	1983	1984	1985	1986	1987	1988	1989	1990	1991	1992	1993
Page Blvd.	**	W/O Robbins	4158	**		*34200*									
Parker St.	21	N/O Boston Rd.	2187	NB				*8417*							*9204*
Parker St.	21	N/O Boston Rd.	2187	SB				*8419*							*9632*
Parker St.	21	N/O Boston Rd.	2187	**	14250			16250			16899		16000	19000	*18836*
Parker St.	21	N/O Cooley	6010	NB				*10700*							
Parker St.	21	N/O Cooley	6010	SB				*10437*							
Parker St.	21	N/O Fair Oak	6008	NB				*2207*							
Parker St.	21	N/O Fair Oak	6008	SB				*2053*							
Parker St.	21	N/O Patrica	6019	NB				*12901*							
Parker St.	21	N/O Patrica	6019	SB				*13349*							
Parker St.	**	N/O Ravenwood	7432	**	*13750*										
Parker St.	21	N/O Sunnybrook	4189	**		*24100*									
Parker St.	21	N/O Sunrise	4188	**		*26700*									
Parker St.	21	N/O Wilbraham Rd.	6015	NB				*13257*							
Parker St.	21	N/O Wilbraham Rd.	6015	SB				*14097*							
Parker St.	21	S/O Acebrook	4172	**		*21700*									
Parker St.	21	S/O Boston Rd.	2186	NB				*14174*		*14591*					*14275*
Parker St.	21	S/O Boston Rd.	2186	SB				*13663*		*16081*					*14223*
Parker St.	21	S/O Boston Rd.	2186	**	25600	*16250*				28556			25000		*28498*
Parker St.	21	S/O Ellery	4192	**		*27900*									
Parker St.	21	S/O Main	4213	**		*21200*									
Parker St.	21	S/O Oak Hollow	4170	**		*3150*									
Parker St.	21	S/O Wilbraham Rd.	6014	NB				*11457*							
Parker St.	21	S/O Wilbraham Rd.	6014	SB				*13261*							
Parker St.	21	W/O Old Acre	4178	**		*22500*									
Pasco Rd.	20A	N/O Rte. 20	8073	**		*11700*									*14070*
Pasco Rd.	20A	N/O Rte. 20	8073	NB											*6771*
Pasco Rd.	20A	N/O Rte. 20	8073	SB											*7299*
Pasco Rd.	20A	N/O Dubois	7168	**						15678					
Pearl St.	**	W/O Byers	4039	**		*6200*									
Pine St.	**	E/O Warriner	4074	**		*10550*									
Pine St.	**	W/O Walnut	4044	**		*4450*									
Pinevale St.	**	N/O Goodwin	2184	NB									*374*		*325*
Pinevale St.	**	N/O Goodwin	2184	SB									*723*		*362*
Pinevale St.	**	N/O Goodwin	2184	**			900			782			990		*697*
Plainfield St.	**	Chicopee C.L.	7504	**						*1071*					

Facility	Route	Location	Station	Dir.	1983	1984	1985	1986	1987	1988	1989	1990	1991	1992	1993
Plumtree Rd.	**	E/O Old Farm	4135	EB		*5950*									
Plumtree Rd.	**	E/O Sherwood	4174	**		*5400*									
Plumtree Rd.	**	N/O S. Branch	4138	**		*11550*									
Plumtree Rd.	**	S/O Gillette	4129	**		*8300*									
Plumtree Rd.	**	S/O Roosevelt	4123	**		*7450*									
Riverside Rd.	**	N/O West St.	2181	**						1304			*1497*		*1573*
Robbins Rd.	**	N/O Curve	4157	**		*6300*									
Robbins Rd.	**	W/O Rocus	4159	**		*14400*									
Roosevelt Ave.	**	S/O S. Branch Pky.	8046	**											*3476*
Roosevelt Ave.	**	S/O S. Branch Pky.	8046	NB											*1747*
Roosevelt Ave.	**	S/O S. Branch Pky.	8046	SB											*1729*
Roosevelt Ave.	**	N/O Plumtree	4122	**		*3450*									
Roosevelt Ave.	**	N/O Rose	4154	NB		*14100*									
Roosevelt Ave.	**	S/O Bay	4150	**		*13500*									
Roosevelt Ave.	**	W/O Pondview	4125	**		*8250*									
Rosedale Ave.	**	E/O Cooley	6007	EB				*162*							
Rosedale Ave.	**	E/O Cooley	6007	WB				*116*							
Rte. 5	5	Agawam T.L.	2001	**	52300				55300	54449	52605	54590	61000		
Rte. 5	5	N/O Longmeadow T.L.	2453	NB						*16145*					
Rte. 5	5	N/O Longmeadow T.L.	2453	SB						*16302*					
Rte. 5	5	N/O Longmeadow T.L.	2453	**						30208			31000		
Rte. 5	5	Over Ct. River	2002	**							54150				
Rte. 20	20	Wilbraham T.L.	8077	**											*18416*
Rte. 20	20	Wilbraham T.L.	8077	EB											*9066*
Rte. 20	20	Wilbraham T.L.	8077	WB											*9350*
Rte. 20	20	W. Spfld. T.L.	8027	**											*37248*
Rte. 20	20	W. Spfld. T.L.	8027	EB											*19258*
Rte. 20	20	W. Spfld. T.L.	8027	WB											*17990*
Rte. 20	20	W/O Slater Ave.	8137	**										25500	
Slater Ave.	**	S/O Rte. 20	8138	**										1900	
S. End Bridge	**	Ct. River	4088	EB		*25200*									
S. End Bridge	**	Ct. River	4088	WB		*22950*									
Springfield St.	**	W/O Armory	4028	**		*6300*									
State St.	**	E/O Chestnut St.	8052	**											*16560*
State St.	**	E/O Chestnut St.	8052	EB											*8244*
State St.	**	E/O Chestnut St.	8052	WB											*8316*

Facility	Route	Location	Station	Dir.	1983	1984	1985	1986	1987	1988	1989	1990	1991	1992	1993
State St.	**	E/O Blunt Park Rd.	5064	EB		*8470*									
State St.	**	E/O Blunt Park Rd.	5064	WB		*9490*									
State St.	**	E/O Blunt Park Rd.	5064	**	*16600*										
State St.	**	E/O Oak	4049	**		*26350*									
State St.	**	S/O Maple Dell	4067	**		*18150*									
State St.	**	W/O Clarence	4064	EB		*8450*									
State St.	**	W/O Clarence	4064	WB		*9500*									
State St.	**	W/O Walnut St.	5040	EB		*15780*									
State St.	**	W/O Walnut St.	5040	WB		*9473*									
State St.	**	W/O Woodworth	4040	EB		*16000*									
State St.	**	W/O Woodworth	4040	WB		*9450*									
St. James Ave.	**	E/O Page	4062	**		*18550*									
St. James Ave.	**	E/O Ripley	4051	**		*6050*									
St. James Ave.	**	N/O Dartmouth	4054	**		*9350*									
St. James Ave.	**	N/O Ramah	4060	**		*10750*									
St. James Ave.	**	S/O Styvesant St.	2009	**							11155			11000	
St. James Ave.	**	S/O Tapley St.	8043	**											*13368*
St. James Ave.	**	S/O Tapley St.	8043	EB											*6857*
St. James Ave.	**	S/O Tapley St.	8043	WB											*6511*
Sumner Ave.	**	E/O Wheeler	4120	**		*19150*									
Sumner Ave.	**	N/O Eaton	4115	**		*23600*									
Sumner Ave.	**	N/O Spruceland	4086	**		*20200*									
Sumner Ave.	**	S/O Dickinson	4102	**		*21350*									
Sumner Ave.	**	S/O Maplewood	4094	**		*22550*									
Sumner Ave.	**	W/O Belmont	4106	**		*20100*									
Sumner Ave.	**	W/O Dorset St.	5115	**		*23609*									
Sumner Ave.	**	W/O Pinecrest	4131	**		*12200*									
Sumner Ave.	**	W/O Churchill	8049	**											*29516*
Sumner Ave.	**	W/O Churchill	8049	EB											*15378*
Sumner Ave.	**	W/O Churchill	8049	WB											*14138*
Sunrise Ter.	**	W/O Parker	6016	EB				*1516*							
Sunrise Ter.	**	W/O Parker	6016	WB				*1199*							
S. Branch Pkwy.	**	E/O Parker	2193	EB				*399*							
S. Branch Pkwy.	**	E/O Parker	2193	WB				*399*							
S. Branch Pkwy.	**	E/O Wildwood	2193	EB									*937*		*1080*
S. Branch Pkwy.	**	E/O Wildwood	2193	WB									*1151*		*1213*

Facility	Route	Location	Station	Dir.	1983	1984	1985	1986	1987	1988	1989	1990	1991	1992	1993
S. Branch Pkwy.	**	E/O Wildwood	2193	**		*1450*				2071			1900		*2293*
S. Branch Pkwy.	**	N/O Arvesta	4126	**		*5850*									
S. Branch Pkwy.	**	W/O Parker	4173	EB				*655*							
S. Branch Pkwy.	**	W/O Parker	4173	WB				*880*							
S. Branch Pkwy.	**	W/O Parker	4173	**		*1850*									
Tapley St.	**	E/O St. James	4059	**		*15450*									
Tapley St.	**	W/O Bay	2183	**					13250			15773		18000	
Tiffany St.	**	N/O Dickinson	4104	**		*2250*									
Tinkam Rd.	**	S/O Wilbraham Rd.	6028	SB				*2229*							
Tinkham Rd.	**	S/O Wilbraham Rd.	6028	NB				*2139*							
Union St.	**	E/O Oak	4047	**		*3750*									
Union St.	**	W/O Walnut	4043	**		*3700*									
Walnut St.	**	N/O Hickory	2192	**			10300			13350			9900		
Walnut St.	**	S/O Pine	4045	**		*14350*									
Walnut St.	**	S/O State	4042	**		*13550*									
West St.	**	Ludlow T.L.	8028	**						9900					*9507*
West St.	**	Ludlow T.L.	8028	NB											*4844*
West St.	**	Ludlow T.L.	8028	SB											*4663*
West St.	20	Ludlow T.L.	7075	**						9900					
West St.	20	S/O John St.	4016	**		*13300*									
West St.	20	W/O Avocado	7437	EB	*16050*										
West St.	20	W/O Avocado	7437	WB	*16600*										
White St.	**	N/O Belmont	4111	**		*6950*									
White St.	**	N/O Stanton	4113	**		*15000*									
Wilbraham Rd.	**	E/O Barrison	4139	**		*16700*									
Wilbraham Rd.	**	E/O Senator	6027	EB				*6341*							
Wilbraham Rd.	**	E/O Senator	6027	WB				*6080*							
Wilbraham Rd.	**	E/O Senator	6027	**		*12300*									
Wilbraham Rd.	**	N/O Alden	4070	**		*18200*									
Wilbraham Rd.	**	E/O Alden	8050	**											*18351*
Wilbraham Rd.	**	E/O Alden	8050	EB											*9221*
Wilbraham Rd.	**	E/O Alden	8050	WB											*9130*
Wilbraham Rd.	**	N/O Westford	4068	**		*14450*									
Wilbraham Rd.	**	S/O Alden	4069	**		*12600*									
Wilbraham Rd.	**	S/O Park La.	4142	**		*16650*									
Wilbraham Rd.	**	W/O Parker	4177	EB				*9662*							

Facility	Route	Location	Station	Dir.	1983	1984	1985	1986	1987	1988	1989	1990	1991	1992	1993
Wilbraham Rd.	**	W/O Parker	4177	WB				***11168***							
Wilbraham Rd.	**	W/O Parker	4177	**		***13000***									
Wilbraham Rd.	**	W/O Princess	6026	EB				***6672***							
Wilbraham Rd.	**	W/O Princess	6026	WB				8428							
Wilbraham Rd.	**	W/O Redden	4175	**		***11800***									
Worcester St.	**	E/O Myrtle	4211	**		***1550***									
Worcester St.	**	E/O Welland	4200	**		***9000***									
Worthington St.	**	E/O Florida	4052	**		***5100***									
West Columbus	**	At Main St.	5083	**		***7174***									
West Columbus	**	S/O York	4083	**		***7150***									
West Columbus	**	W/O E. Columbus	4081	**		***9200***									
TOLLAND															
E. Otis Rd.	**	N/O 57	1140	NB									***65***		***23***
E. Otis Rd.	**	N/O 57	1140	SB									***50***		***64***
E. Otis Rd.	**	N/O 57	1140	**			50			66			100		***87***
New Boston Rd.	57	Sandisfield T.L.	8029	**				***433***							***601***
New Boston Rd.	57	Sandisfield T.L.	8029	EB											***341***
New Boston Rd.	57	Sandisfield T.L.	8029	WB											***260***
Rte. 8	8	Sandisfield T.L.	1141	**			1700	1950			2344			2200	
WALES															
Haynes Hill Rd.	**	N/O 19	3238	SB										***51***	
Haynes Hill Rd.	**	N/O 19	3238	NB										***133***	
Haynes Hill Rd.	**	N/O 19	3238	**			1150	700			***173***			***184***	
Reed Hill Rd.	**	W/O 19	7103	**						125					
Rte. 19	19	Connecticut S.L.	7062	**			***900***	***737***							***867***
Rte. 19	19	Connecticut S.L.	7062	NB											***393***
Rte. 19	19	Connecticut S.L.	7062	SB											***474***
Stafford Rd.	**	Ct. S.L.	8031	**											***99***
WARE															
Administration	**	N/O Windsor Dam Rd.	2152	SB										***211***	

Facility	Route	Location	Station	Dir.	1983	1984	1985	1986	1987	1988	1989	1990	1991	1992	1993
Administration	**	N/O Windsor Dam Rd.	2152	NB										*192*	
Administration	**	N/O Windsor Dam Rd.	2152	**			300		300			399		380	
Belchertown Rd.	9	W/O W. Main	2154	**	5750			6200		5907	7251		6400	6100	
Enfield Rd.	**	N/O Rte. 9 (Quabbin)	2149	**					190			256			*291*
Enfield Rd.	**	N/O Rte. 9 (Quabbin)	2149	SB											*151*
Enfield Rd.	**	N/O Rte. 9 (Quabbin)	2149	NB											*140*
Gilbertville Rd.	32	Hardwick T.L.	7440	**						3500					
Gilbertville Rd.	9/32	W. Brookfield T.L.	7083	**						3100					
Hardwick Pond	**	Hardwick T.L.	2151	**			400		240			207			*258*
Hardwick Pond	**	Hardwick T.L.	2151	NB											*112*
Hardwick Pond	**	Hardwick T.L.	2151	SB											*146*
Monson T-Pike	**	S/O Coffey Rd.	2150	SB										*336*	
Monson T-Pike	**	S/O Coffey Rd.	2150	NB										*368*	
Monson T-Pike	**	S/O Coffey Rd.	2150	**				400			591			630	
Palmer Rd.	32	N/O Anderson	7528	SB					6150						
Palmer Rd.	32	W/O Anderson	2153	**	8100				8150			9016			
Palmer Rd.	32	Palmer T.L.	3347	**					6250						
Rte. 32	32	New Braintree T.L.	3348	**						3500					
Rte. 32	32	Palmer T.L.	3349	**						6150					
Rte. 9	9	W/O Rte. 32	8139	**										5700	

WEST SPRINGFIELD

Ashley Ave.	**	E/O Rte.5	7723	EB								*2907*			
Ashley Ave.	**	E/O Rte.5	7723	WB								*3406*			
Baldwin St.	**	W/O Memorial	2206	**			5150		3500			3439			*3524*
Baldwin St.	**	W/O Memorial	2206	EB											*1979*
Baldwin St.	**	W/O Memorial	2206	WB											*1545*
Birnie Ave.	**	N/O Morgan	7093	**						3600					
Brush Hill Rd.	**	W/O Riverdale	7035	**					2700						
Chestnut St.	**	N/O Westfield Rd.	8065	**											*2025*
Chestnut St.	**	N/O Westfield Rd.	8065	NB											*943*
Chestnut St.	**	N/O Westfield Rd.	8065	SB											*1082*
Daggett Dr.	**	E/O 5	7520	EB						*2839*					
Elm St.	20	N/O Central	7450	**		22500									
I-90 Ramp	90	Rte.5 NB Side	7728	OFF									*1155*		

Facility	Route	Location	Station	Dir.	1983	1984	1985	1986	1987	1988	1989	1990	1991	1992	1993
I-90 Ramp	90	Rte.5 NB Side	7728	ON									***2699***		
I-90 Ramp	90	Rte.5 NB Side	7728	**									***3854***		
I-90 Ramp	90	Rte.5 SB Side	7730	OFF									***3407***		
I-90 Ramp	90	Rte.5 SB Side	7729	ON									***2110***		
Interstate Dr.	**	N/O Prospect	7090	**						4450					
Lower Elm St.	5	N/O East Elm St.	7718	NB								***4774***			
Lower Elm St.	5	N/O East Elm St.	7718	SB								***6481***			
Lower Elm St.	5	N/O East Elm St.	7718	**								11682			
Memorial Ave.	147	W/O Baldwin	8059	**											***16798***
Memorial Ave.	147	W/O Baldwin	8059	EB											***7891***
Memorial Ave.	147	W/O Baldwin	8059	WB											***8907***
Memorial Ave.	147	E/O Baldwin	7036	**					22450						
Memorial Ave.	147	E/O Rotary	8093	**								23220			
Memorial Ave.	147	W/O Rotary	8094	**								29210			
Memorial Bridge	**	Ct. River	2207	**			***23800***		22550			22166			
Morgan/Sull Bridge	**	Agawam T.L.	8033	**											***8082***
Morgan/Sull Bridge	**	Agawam T.L.	8033	NB											***4046***
Morgan/Sull Bridge	**	Agawam T.L.	8033	SB											***4036***
Morgan Rd.	**	E/O Piper	7164	WB						***3385***					
Morgan Rd.	**	S/O I-90	2203	**			100								
Morgan Rd.	**	W/O 5	7517	EB						***8660***					
Morgan Rd.	**	W/O 5	7517	**						14450					
Morgan Rd.	**	W/O Piper Rd.	7165	WB						***4732***					
Morgan Rd.	**	W/O Piper Rd.	7165	**						7400					
Park Ave.	20	Town Common	7453	**		***18000***									
Park St.	20	W/O Lathrop	7456	**		***18000***									
Park St.	**	W/O Progress	7455	**		***15000***									
Pease Ave.	**	E/O Amostown	2204	EB									***4197***		***3891***
Pease Ave.	**	E/O Amostown	2204	WB									***4656***		***4378***
Pease Ave.	**	E/O Amostown	2204	**	***4550***					***6112***			8000		***8629***
Piper Rd.	**	N/O Morgan	7162	SB						***2259***					
Piper Rd.	**	N/O Morgan	7162	**						5450					
Piper Rd.	**	S/O Morgan	7163	NB						***3758***					
Piper Rd.	**	S/O Morgan Rd.	7163	**						5450					
Riverdale Lt. Bay	5	N/O Daggett Dr.	7519	SB						***7403***					
Riverdale Rd.	5	N/O Morgan	7516	SB						***15610***					

Facility	Route	Location	Station	Dir.	1983	1984	1985	1986	1987	1988	1989	1990	1991	1992	1993
Riverdale Rd.	5	S/O Morgan	7515	NB						***16587***					
Riverdale Shops	**	Opposite Morgan	7518	WB						***8583***					
Riverdale St.	5	Holyoke C.L.	2800	**	8601	8482	10857	11961	11524	11599	11581	11292	11174	10953	
Riverdale St.	5	N/O East Elm St.	7715	NB								***10795***			
Riverdale St.	5	N/O East Elm St.	7715	SB								***10201***			
Riverdale St.	5	N/O East Elm St.	7715	**								20682			
Riverdale St.	5	N/O Morgan	7516	**						33550					
Riverdale St.	5	S/O East Elm St.	7716	NB								***12394***			
Riverdale St.	5	S/O East Elm St.	7716	SB								***12042***			
Riverdale St.	5	S/O East Elm St.	7716	**								25045			
Riverdale St.	5	S/O I-91	7724	NB								***11347***			
Riverdale St.	5	S/O I-91	7724	SB								***12239***			
Riverdale St.	5	S/O I-91	7457	**								35313			
Riverdale St.	5	S/O Morgan Rd.	7717	NB								***10710***			
Riverdale St.	5	S/O Morgan Rd.	7717	SB								***15154***			
Riverdale St.	5	S/O Morgan Rd.	7515	**						34400					
Riverdale St.	5	S/O Wayside Ave.	7719	NB								***12080***			
Riverdale St.	5	S/O Wayside Ave.	7719	SB								***10432***			
Riverdale St.	5	N/O Wayside Ave.	8140	**										25200	
Rte. 147	147	Agawam T.L.	8142	**											***25872***
Rte. 147	147	Agawam T.L.	8142	NB											***12250***
Rte. 147	147	Agawam T.L.	8142	SB											***13622***
Second St.	**	S/O Westfield St.	8066	**											***3732***
Second St.	**	S/O Westfield St.	8066	NB											***2118***
Second St.	**	S/O Westfield St.	8066	SB											***1614***
Van Deene Ave	**	S/O Westfield St.	8062	**											***4650***
Van Deene Ave	**	S/O Westfield St.	8062	NB											***2536***
Van Deene Ave	**	S/O Westfield St.	8062	SB											***2114***
Wayside Ave.	**	E/O Rte. 5	8141	**										4900	
Wayside Ave.	**	E/O Doty Circle	7726	EB								***2150***			
Wayside Ave.	**	E/O Doty Circle	7726	WB								***1385***			
Westfield St.	20	E/O City View	7465	**		***12000***									
Westfield St.	20	E/O Hemlock	7467	**		***24400***									
Westfield St.	20	W/O Elm St.	2205	**	12950			12800			12536				
Westfield St.	20	W/O Meadowbrook	7037	**					23100						
Westfield St.	20	W/O Pine	7466	**		***23900***									

Facility	Route	Location	Station	Dir.	1983	1984	1985	1986	1987	1988	1989	1990	1991	1992	1993
Westfield St.	20	W/O Van Deene Ave	8061	**											*12689*
Westfield St.	20	W/O Van Deene Ave	8061	EB											*5674*
Westfield St.	20	W/O Van Deene Ave	8061	WB											*7015*
Westfield St.	20	E/O Van Deene Ave	8060	**											*13266*
Westfield St.	20	E/O Van Deene Ave	8060	EB											*6201*
Westfield St.	20	E/O Van Deene Ave	8060	WB											*7065*
Westfield St.	20	W/O Second St.	8064	**											*23078*
Westfield St.	20	W/O Second St.	8064	EB											*11097*
Westfield St.	20	W/O Second St.	8064	WB											*11981*
Westfield St.	20	E/O Chestnut St.	8063	**											*22211*
Westfield St.	20	E/O Chestnut St.	8063	EB											*10369*
Westfield St.	20	E/O Chestnut St.	8063	WB											*11842*

WESTFIELD

Apremont Hwy.	202	E/O E. Mtn. Rd.	7468	**					*13780*						
Apremont Hwy.	202	W/O E. Mtn. Rd.	7469	**					*10022*						
City View	**	W/O 10/202	7780	WB										*914*	
City View	**	W/O 10/202	7780	EB										*999*	
Crown St.	**	N/O Prospect	6047	**					*2000*						
Elm St.	10/202	N/O Arnold	7591	SB						*10801*					
Elm St.	10/202	S/O Arnold	7594	NB						*10110*	*9629*				
Elm St.	10/202	S/O Arnold St.	7594	**							20241				
Elm St.	10/202	S/O Elm St. Spur	6037	**					*33800*						
E. Main St.	20	W/O 187	7038	**					*35997*						
E. Mountain Rd.	**	S/O 202	7472	**					*5055*						
E. Mountain Rd.	**	S/O Eastview	7040	**					6450						
Franklin St.	20	W/O Elm	6041	**					*22000*						
Granville Rd.	**	at Little River Bridge	7767	NB										*2280*	
Granville Rd.	**	atLittle River Bridge	7767	SB										*2340*	
High St.	**	N/O Court	2175	NB									*1693*		*1656*
High St.	**	N/O Court	2175	SB									*1290*		*1953*
High St.	**	N/O Court	2175	**	3150					3059			27000		*3249*
Holyoke Rd.	**	E/O N. Elm (10 & 202)	2169	EB										*3439*	
Holyoke Rd.	**	E/O N. Elm (10 & 202)	2169	WB										*3091*	
Holyoke Rd.	**	E/O N. Elm (10 & 202)	2169	**			5200	5300			5968			6000	

Facility	Route	Location	Station	Dir.	1983	1984	1985	1986	1987	1988	1989	1990	1991	1992	1993
Little River Rd.	187	N/O Shaker	7477	**				***16000***							
Little River Rd.	187	S/O Shaker	7476	**				***11200***							
Loomis St.	**	W/O City View	7043	**					3150						
Main St.	20	W/O Cherry	7537	**						16950					
Main St.	20	W/O Mechanic	6042	**					***21500***						
Meadow St.	**	E/O Elm	6043	**					***10500***						
Mechanic St.	**	S/O Bartlett	6040	**					***3900***						
Mill St.	**	S/O Court	2174	**	***6200***				4650			4292			***5139***
Mill St.	**	S/O Court	2174	SB											***2618***
Mill St.	**	S/O Court	2174	NB											***2521***
Montgomery Rd.	**	Montgomery T.L.	7102	**						2350					
Montgomery Rd.	**	N/O Crown	6045	**					***6000***						
Montgomery Rd.	**	S/O Crown	2173	NB										***3725***	
Montgomery Rd.	**	S/O Crown	2173	SB										***3596***	
Montgomery Rd.	**	S/O Crown	2173	**			3500	6800			6093			6600	
Notre Dame Rd.	**	W/O N. Elm	6046	**					***5500***						
N. Elm	20	N/O Union	7100	**						***24331***					
N. Elm St.	10/202	S/O Arch	2170	**			24100	22600			26479			28000	
N. Elm St.	10/202	S/O Notre Dame	7595	**						9250					
N. Elm St.	10/202	S/O R.R. Ave.	6038	**					***33100***						
Pochassic St.	**	W/O N. Elm	6044	**					***7000***						
Rte. 20	20	Btwn. White & George	8057	**											***11346***
Rte. 20	20	W/O Clinton	8056	**											***10831***
Rte. 10/202	10/202	Great River Bridge	8034	**											***33601***
Rte. 10/202	10/202	Great River Bridge	8034	NB											***18377***
Rte. 10/202	10/202	Great River Bridge	8034	SB											***15224***
Russell Rd.	20	E/O Lloyds Hill	7041	**					9700						
Shaker Rd.	**	S/O 187	2176	NB									***2743***		***3811***
Shaker Rd.	**	S/O 187	2176	SB									***3489***		***3864***
Shaker Rd.	**	S/O 187	2176	**			5100			5924			5700		***7675***
Shaker Rd.	**	W/O Little River	7480	**				2560							
Southampton	10/202	N/O Buck Pond	2171	**			8600		10000			9937			
Southampton	10/202	N/O I-90	2172	**			***14270***			16040			16000		
Southampton	10/202	Southampton T.L.	7029	**					***5360***						
Sunnyside Ranch	**	Southwick T.L.	7771	NB										***766***	
Sunnyside Ranch	**	Southwick T.L.	7771	SB										***706***	

Facility	Route	Location	Station	Dir.	1983	1984	1985	1986	1987	1988	1989	1990	1991	1992	1993
Sunnyside Ranch	**	Southwick T.L.	7771	**										*1472*	
Tannery Rd.	**	E/O Rtes. 10/202	7769	EB										*1746*	
Tannery Rd.	**	E/O Rtes. 10/202	7769	WB										*1902*	
Tannery Rd.	**	E/O Rtes. 10/202	7769	**										*3648*	
Union St.	**	W/O Eastwood	7039	**					12150						
Washington St.	**	N/O Church St.	6039	**					6700						
Western Ave.	**	W/O Overlook	7042	**					8050						
Western Ave.	**	E/O Fire Station	8105	**											*12029*
Western Ave.	**	E/O Fire Station	8105	EB											*5928*
Western Ave.	**	E/O Fire Station	8105	WB											*6101*
Western Ave.	**	E/O LLoyds Hill	8106	**											*11794*
Western Ave.	**	E/O LLoyds Hill	8106	EB											*5939*
Western Ave.	**	E/O LLoyds Hill	8106	WB											*5855*
Western Ave.	**	E/O Granville Rd.	8107	**											*14966*
Western Ave.	**	E/O Granville Rd.	8107	EB											*8013*
Western Ave.	**	E/O Granville Rd.	8107	WB											*6953*
White St.	**	N/O Rte. 20	8058	**											*2611*
White St.	**	N/O Rte. 20	8058	NB											*939*
White St.	**	N/O Rte. 20	8058	SB											*1672*
WESTHAMPTON															
Kings Hwy.	**	E/O Reservoir Rd.	7166	**						500					
Main Rd.	66	Northampton C.L.	7044	**					1450						
Stage Rd.	**	W/O Easthampton Rd.	2077	**					240			341			*317*
Stage Rd.	**	W/O Easthampton Rd.	2077	WB											*165*
Stage Rd.	**	W/O Easthampton Rd.	2077	EB											*152*
WILBRAHAM															
Boston Rd.	20	Springfield C.L.	7482	**					*19666*						
Dipping Hole Rd.	**	E/O Fernbank	7141	**						3300					
Glendale Rd.	**	Hampden T.L.	2209	**					*363*						
Greene Town Bridge	**	Ludlow T.L.	8035	**											*5221*
Greene Town Bridge	**	Ludlow T.L.	8035	NB											*2736*
Greene Town Bridge	**	Ludlow T.L.	8035	SB											*2485*

Facility	Route	Location	Station	Dir.	1983	1984	1985	1986	1987	1988	1989	1990	1991	1992	1993
Kingsley Ave	**	W/O Mountain St.	2218	**										*417*	
Kingsley Ave	**	W/O Mountain St.	2218	NB										*170*	
Kingsley Ave	**	W/O Mountain St.	2218	SB										*247*	
Main St.	**	N/O Monson Rd.	7047	**					8950						
Monson Rd.	**	W/O Peak	2243	EB										*1514*	
Monson Rd.	**	W/O Peak	2243	WB										*1784*	
Monson Rd.	**	W/O Peak	2243	**					2650			2697		3000	
N. Main St.	**	Btwn Maple/Boston	2238	NB										*3467*	
N. Main St.	**	Btwn Maple/Boston	2238	SB										*2379*	
N. Main St.	**	Btwn Maple/Boston	2238	**					4550			4894		5400	
Red Bridge Rd.	**	Ludlow T.L.	8036	**											*4563*
Red Bridge Rd.	**	Ludlow T.L.	8036	EB											*2451*
Red Bridge Rd.	**	Ludlow T.L.	8036	WB											*2112*
River Rd.	**	Springfield C.L.	2215	**	1550			2900			4639			2600	
Rte. 20	20	E/O Brainard	8102	**											*17736*
Rte. 20	20	E/O Brainard	8102	EB											*9095*
Rte. 20	20	E/O Brainard	8102	WB											*8641*
Springfield St.	**	Springfield C.L.	7126	**						8100					
Stony Hill Rd.	**	S/O Rte. 20	8075	**											*7973*
Stony Hill Rd.	**	S/O Rte. 20	8075	NB											*4169*
Stony Hill Rd.	**	S/O Rte. 20	8075	SB											*3804*
Tinkham Rd.	**	W/O Stoney Hill	7142	EB										*1362*	
Tinkham Rd.	**	W/O Stoney Hill	7142	WB										*1466*	
Tinkham Rd.	**	W/O Stoney Hill	7142	**						3050				*2828*	
WILLIAMSBURG															
Ashfield Rd.	**	S/O Village Hill	7513	**						550					
Ashfield Rd.	**	Conway T.L.	8037	**											*397*
Bridge St.	**	E/O S. Main	7574	**						1050					
Chesterfield Rd.	143	Chesterfield T.L.	2078	**		1300		1550			1457			2000	
Depot Rd.	**	N/O Rte. 9	2079	**		230				368			330	3330	*385*
Depot Rd.	**	N/O Rte.9	2079	NB									*142*	*171*	*205*
Depot Rd.	**	N/O Rte.9	2079	SB									*179*	*195*	*180*
Hatfield Rd.	**	W/O Laurel	7514	**						950					
Hatfield Rd.	**	W/O Mountain St.	2218	**		140		100			128			380	

Facility	Route	Location	Station	Dir.	1983	1984	1985	1986	1987	1988	1989	1990	1991	1992	1993
Main St.	9	E/O 143	2080	**	5700	6650		6750	6250		7198	8303		9700	
Main St.	9	Goshen T.L.	2070	**						5250					
Mountain View Rd.	**	Whately T.L.	7114	**						900					
Nash Hill Rd.	**	S/O Bullard	7573	**						300					
S. Main St.	**	S/O Bridge St.	7571	**						900					
WORTHINGTON															
Old North Rd.	143	Peru T.L.	7052	**				***352***							***495***
Old North Rd.	143	Peru T.L.	7052	EB											***243***
Old North Rd.	143	Peru T.L.	7052	WB											***252***
Old North Rd.	143	W/O 112	1136	**	800				950			656			
Old Post Rd.	**	E/O 112	1137	WB									***144***		***349***
Old Post Rd.	**	E/O 112	1137	**			400			465			280		***689***
Old Post Rd.	**	E/O 112	1137	EB									***142***		***340***
Worthington Rd.	112	S/O Starkweather Hill	7048	**					1250						
Massachusetts Turnpike I-90															
Btw. Int. 2 & 3	90	Lee / Westfield	6993	**	14532	15558	16624	17819	18928	19982	20355	19871	19547	20025	
Btw. Int. 3 & 4	90	Westfield / W. Spfld.	6994	**	20629	22257	23799	25592	27484	29038	29563	29012	28638	29109	
Btw. Int. 4 & 5	90	W. Spfld. / Chicopee	6995	**	21393	23044	24512	26531	28550	30326	30858	30187	29810	30271	
Btw. Int. 5 & 6	90	Chicopee / I-291	6996	**	20391	22076	23690	25837	27896	29679	30134	29485	29057	29610	
Btw. Int. 6 & 7	90	I-291 / Ludlow	6997	**	27059	29209	31433	34178	36977	39537	40579	40094	39420	40439	
Btw. Int. 7 & 8	90	Ludlow / Palmer	6998	**	25334	27204	29450	31928	34238	36425	37323	36750	36085	36961	
Btw. Int. 8 & 9	90	Palmer / Sturbridge	6999	**	22562	24245	26092	28159	30082	31958	32567	31978	31330	32061	
I-91															
Chicopee	91	Springfield C.L.	8088	**		64900	61300		66950			84504			
Chicopee	91	S/O I-391	7208	NB			30400								
Chicopee	91	S/O I-391	7208	SB			30900								
Easthampton	91	Holyoke C.L.	2452	NB			15710								
Easthampton	91	Holyoke C.L.	2452	SB			13820								
Easthampton	91	Holyoke C.L.	2452	**	29050	33750	29550	28650	29500		38643	34703		37000	
Hatfield	91	N/O Chestnut	2396	NB			10100								

Facility	Route	Location	Station	Dir.	1983	1984	1985	1986	1987	1988	1989	1990	1991	1992	1993
Hatfield	91	N/O Chestnut	2396	SB			9200								
Hatfield	91	N/O Chestnut	2396	**	17650		19300		21150			22296	21000		
Holyoke	91	N/O 202	2710	NB		***23500***	19900								
Holyoke	91	N/O 202	2710	SB		***24000***	20260								
Holyoke	91	N/O 202	2710	**		49100	40150	38750			53051	46396			
Holyoke	91	S/O 202	2740	NB			18900								
Holyoke	91	S/O 202	2740	SB		***24850***	19760								
Holyoke	91	S/O 202	2740	**		48850	38650			52052	50207				
Holyoke	91	S/O Lower Westfield	8090	**						60212		48770	6100		
Longmeadow	91	Connecticut S.L.	6053	**			49500						56700		
Longmeadow	91	S/O Springfield C.L.	2600	**	***46845***	***53190***	55557		57490	61318	62937	63568	62781	64483	
Northampton	91	Btwn Rte 9/Damon	2425	NB			***6640***								
Northampton	91	Btwn Rte 9/Damon	2425	SB			***600***								
Northampton	91	Btwn Rte 9/Damon	2425	**	15400				17300		20408	20158		20000	
Northampton	91	Btwn Rtes 5/9	2436	**				24400					30000		
Northampton	91	Btwn Rtes 5/9	2436	NB			***880***								
Northampton	91	Btwn Rtes 5/9	2436	SB			***2500***								
Northampton	91	N/O King Interchange	2405	NB			***16420***								
Northampton	91	N/O King Interchange	2405	SB			***8980***								
Northampton	91	N/O King Interchange	2405	**	21550		25400	25100	22000		26364	22912			
Springfield	91	N/O 20	2157	NB			***37000***								
Springfield	91	N/O 20	2157	**			68100		60700		78461				
Springfield	91	N/O 291	2998	**	71800	64750	59350	67750							
Springfield	91	N/O I-291	2998	NB			***30300***								
Springfield	91	N/O I-291	2998	SB			***29050***								
Springfiled	91	N/O 20	2157	SB			***31100***								
Springfiled	91	N/O 5	8091	**								74972			
West Springfield	91	Ct. River	2999	NB			***23150***								
West Springfield	91	Ct. River	2999	SB			***25650***								
West Springfield	91	Ct. River	2999	**	63550			60950		63227	66570	54339			
West Springfield	91	N/O 5	2797	NB			***22200***								
West Springfield	91	N/O 5	2797	SB			***24100***								
West Springfield	91	N/O 5	2797	**	44900		46300			46104		50254	57000	70000	
West Springfield	91	Ramp to Rte.5 NB	7729	**								***7131***			
West Springfield	91	Ramp to Rte.5 SB	7728	**								***12578***			
West Springfield	91	Ramp from Rte.5 NB	7730	**								***9411***			

Facility	Route	Location	Station	Dir.	1983	1984	1985	1986	1987	1988	1989	1990	1991	1992	1993
West Springfield	91	Ramp from Rte.5 SB	7731	**								***5241***			
I-291															
Chicopee	291	E/0 I-90	7206	EB			***17550***								
Chicopee	291	E/0 I-90	7206	WB			***18250***								
Chicopee	291	E/O I-90	7206	**	34200		***35800***								
Springfield	291	Chicopee C.L.	2997	EB			***15250***								
Springfield	291	Chicopee C.L.	2997	WB			***16600***								
Springfield	291	Chicopee C.L.	2997	**	34500		31850		36150	56434		39236			
Springfield	291	E/O Chestnut St.	8087	**		74150						78920			
Springfield	291	E/O I-91	2000	**	65300						74700				
Springfield	291	S/O Roosevelt Ave.	2001	**		59450			47803	51900	52008	53251	52180	52788	
Springfield	291	W/O James	2996	EB			***27180***								
Springfield	291	W/O James	2996	WB			***29030***								
Springfield	291	W/O James	2996	**	54750	65150	56300		56434	66668			75000		
I-391															
Chicopee	391	N/O I-91	7207	NB			***14000***								
Chicopee	391	N/O I-91	7207	SB			***13250***								
Chicopee	391	N/O I-91	7207	**	34900	32800	27250			30990					
Chicopee	391	N/O Ma. Pike	8089	**								27544			
Chicopee	391	Over Ct. River	2000	**							29529	26520	30000	28000	
Chicopee	391	S/O I-90	3300	**	30050		27916	25445	32127	33936	34865	34966	34110	34594	
Holyoke	391	N/O Main	2164	NB			9000								
Holyoke	391	N/O Main	2164	SB			8250								
Holyoke	391	N/O Main	2164	**			17250								

1994 Average Daily Traffic Counts

An Addendum to

A Decade of Regional Traffic Counts
1983 - 1993

December 1994

Pioneer Valley Planning Commission
26 Central Street
West Springfield, MA 01089

Telephone: (413) 781-6045
Fax: (413) 732-2593

The traffic counts completed by the Pioneer Valley Planning Commission (PVPC) during the 1994 traffic count season are included in this report. These counts were seasonally adjusted by the PVPC using the Massachusetts Highway Department (MHD) factoring system. Local roads, not considered part of the functional road classification system according to MHD, have not been seasonally adjusted. Some of the locations included in this report may also have average daily traffic counts for previous years. To find historical data on a particular location refer to the report, "A Decade of Regional Traffic Counts 1983-1993."

AGAWAM

Facility	Route	Location	Station	Dir.	1994
Poplar St.	**	N/O Shoemaker	2199	**	3550
Poplar St.	**	N/O Shoemaker	2199	SB	1680
Poplar St.	**	N/O Shoemaker	2199	NB	1870

AMHERST

Facility	Route	Location	Station	Dir.	1994
E. Leverett Rd.	**	Leverett T.L.	2100	NB	840
E. Leverett Rd.	**	Leverett T.L.	2100	SB	860
E. Leverett Rd.	**	Leverett T.L.	2100	**	1700
E. Pleasant St.	**	N/O Eastman	2122	NB	3000
E. Pleasant St.	**	N/O Eastman	2122	SB	2800
E. Pleasant St.	**	N/O Eastman	2122	**	5800
E. Pleasant St.	**	S/O Eastman	2110	**	6600
E. Pleasant St.	**	S/O Eastman	2110	NB	3400
E. Pleasant St.	**	S/O Eastman	2110	SB	3100
Henry St.	**	S/O Pine	2111	NB	1400
Henry St.	**	S/O Pine	2111	SB	1300
Henry St.	**	S/O Pine	2111	**	2700
Rte. 116	116	N/O Bay	8143	**	6600
Rte. 116	116	N/O Bay	8143	NB	3200
Rte. 116	116	N/O Bay	8143	SB	3400
S. East St.	**	S/O Shays	2099	SB	***1421***
S. East St.	**	S/O Shays	2099	NB	***1241***
S. East St.	**	S/O Shays	2099	**	***2662***

Note: Average Daily Traffic counts not seasonally adjusted are represented in ***bold italic type face***.

BELCHERTOWN

Facility	Route	Location	Station	Dir.	1994
Bardwell St.	**	N/O River	2148	NB	280
Bardwell St.	**	N/O River	2148	SB	260
Bardwell St.	**	N/O River	2148	**	530
Cold Springs Rd.	**	E/O Rte. 181	2145	**	240
Cold Springs Rd.	**	E/O Rte. 181	2145	WB	120
Cold Springs Rd.	**	E/O Rte. 181	2145	EB	120
Gold St.	**	Pelham T.L.	2143	**	140
Granby Rd.	**	W/O 21	2146	**	210

CHESTER

Facility	Route	Location	Station	Dir.	1994
W. Main St.	20	E/O Middlefield Rd.	1130	**	***3515***
W. Main St.	20	E/O Middlefield Rd.	1130	EB	***1949***
W. Main St.	20	E/O Middlefield Rd.	1130	WB	***1566***

CHICOPEE

Facility	Route	Location	Station	Dir.	1994
Prospect St.	**	W/O Buckley	2234	**	***18705***
Prospect St.	**	W/O Buckley	2234	WB	***9938***
Prospect St.	**	W/O Buckley	2234	EB	***8767***

CUMMINGTON

Facility	Route	Location	Station	Dir.	1994
Main St.	**	N/O 9	2068	WB	250
Main St.	**	N/O 9	2068	**	500
Main St.	**	N/O 9	2068	EB	240
W. Cummington Rd.	**	S/O 9	2067	**	130
W. Cummington Rd.	**	S/O 9	2067	SB	60
W. Cummington Rd.	**	S/O 9	2067	NB	60

EASTHAMPTON

Facility	Route	Location	Station	Dir.	1994
East St.	**	N/O 141	2119	**	2800
East St.	**	N/O 141	2119	SB	1400
East St.	**	N/O 141	2119	NB	1400
Ferry St.	**	E/O Lovefield	2117	**	5600
Ferry St.	**	E/O Lovefield	2117	EB	2900
Ferry St.	**	E/O Lovefield	2117	WB	2700
South St.	**	N/O Main	2115	NB	1000
South St.	**	N/O Main	2115	SB	910
South St.	**	N/O Main	2115	**	1900

GOSHEN

Facility	Route	Location	Station	Dir.	1994
West St.	**	S/O 9	2072	**	540
West St.	**	S/O 9	2072	SB	270
West St.	**	S/O 9	2072	NB	270

GRANBY

Facility	Route	Location	Station	Dir.	1994
Granby Rd.	202	S. Hadley T.L.	7016	EB	5700
Granby Rd.	202	S. Hadley T.L.	7016	WB	5400
Granby Rd.	202	S.Hadley T.L.	7016	**	11000
Pleasant St.	**	N/O Rte. 202	8144	**	2900
Pleasant St.	**	N/O Rte. 202	8144	NB	1500
Pleasant St.	**	N/O Rte. 202	8144	SB	1400

GRANVILLE

Facility	Route	Location	Station	Dir.	1994
N. Lane #2	**	N/O 57	2160	**	***302***
N. Lane #2	**	N/O 57	2160	NB	***136***
N. Lane #2	**	N/O 57	2160	SB	***166***
W. Hartland Rd.	**	Connecticut S.L.	2159	**	80
W. Hartland Rd.	**	Connecticut S.L.	2159	NB	40
W. Hartland Rd.	**	Connecticut S.L.	2159	SB	40
Wildcat Rd.	**	W/O Gorge Rd.	2162	**	***76***
Wildcat Rd.	**	W/O Gorge Rd.	2162	EB	***42***
Wildcat Rd.	**	W/O Gorge Rd.	2162	WB	***32***

HADLEY

Facility	Route	Location	Station	Dir.	1994
Bay Rd.	**	W/O East St.	8145	**	8000
Bay Rd.	**	W/O East St.	8145	EB	4000
Bay Rd.	**	W/O East St.	8145	WB	4000
Mill Valley Rd.	**	E/O 9	2104	**	1500
Mill Valley Rd.	**	E/O 9	2104	WB	660
Mill Valley Rd.	**	E/O 9	2104	EB	880

HAMPDEN

Facility	Route	Location	Station	Dir.	1994
Somers Rd.	**	Connecticut S.L.	2227	**	1700
Somers Rd.	**	Connecticut S.L.	2227	NB	850
Somers Rd.	**	Connecticut S.L.	2227	SB	830
Somers Rd.	**	S/O Main	2208	**	4700
Somers Rd.	**	S/O Main	2208	NB	2300
Somers Rd.	**	S/O Main	2208	SB	2400
Wilbraham Rd.	**	Wilbraham T.L.	8147	SB	1400
Wilbraham Rd.	**	Wilbraham T.L.	8147	NB	1300
Wilbraham Rd.	**	Wilbraham T.L.	8147	**	2700

HOLYOKE

Facility	Route	Location	Station	Dir.	1994
Jackson St.	**	W/O Ross	2128	**	7100
Jackson St.	**	W/O Ross	2128	WB	2200
Jackson St.	**	W/O Ross	2128	EB	5000
Lower Westfield	**	W/O I-91	2123	**	18300
Lower Westfield	**	W/O I-91	2123	EB	9100
Lower Westfield	**	W/O I-91	2123	WB	9200

LONGMEADOW

Facility	Route	Location	Station	Dir.	1994
Dwight Rd.	**	Springfield C.L.	2179	SB	3600
Dwight Rd.	**	Springfield C.L.	2179	NB	3800
Dwight Rd.	**	Springfield C.L.	2179	**	7400

LUDLOW

Facility	Route	Location	Station	Dir.	1994
East St.	**	W/O Miller	8148	**	7700
East St.	**	W/O Miller	8148	WB	3900
East St.	**	W/O Miller	8148	EB	3800
Lyon St.	**	Granby T.L.	8149	**	***605***
Lyon St.	**	Granby T.L.	8149	NB	***351***
Lyon St.	**	Granby T.L.	8149	SB	***254***

MONTGOMERY

Facility	Route	Location	Station	Dir.	1994
Carrington Rd.	**	S/O Main	1134	SB	160
Carrington Rd.	**	S/O Main	1134	NB	160
Carrington Rd.	**	S/O Main	1134	**	320

NORTHAMPTON

Facility	Route	Location	Station	Dir.	1994
Audubon Rd.	**	Williamsburg T.L.	7393	**	900
Audubon Rd.	**	Williamsburg T.L.	7393	NB	500
Audubon Rd.	**	Williamsburg T.L.	7393	SB	400
Chapel St.	66	S/O West St.	2091	**	3400
Chapel St.	66	S/O West St.	2091	NB	1700
Chapel St.	66	S/O West St.	2091	SB	1600
Chesterfield Rd.	**	W/O Kennedy Rd.	7008	EB	890
Chesterfield Rd.	**	W/O Kennedy Rd.	7008	**	1800
Chesterfield Rd.	**	W/O Kennedy Rd.	7008	WB	870
Damon Rd.	**	E/O King	2095	WB	10200
Damon Rd.	**	E/O King	2095	EB	9700
Damon Rd.	**	E/O King	2095	**	19900
Drury Lane	**	Easthampton T.L.	8150	**	***172***
Drury Lane	**	Easthampton T.L.	8150	EB	***86***
Drury Lane	**	Easthmapton T.L.	8150	WB	***86***
Elm St.	9	W/O N.Elm	2089	EB	3300
Elm St.	9	W/O N.Elm	2089	WB	3200
Elm St.	9	W/O N.Elm	2089	**	6400
N. Elm St.	**	S/O Bridge Rd.	2090	SB	590
N. Elm St.	**	S/O Bridge Rd.	2090	NB	730
N. Elm St.	**	S/O Bridge Rd.	2090	**	1300
N. Farms Rd.	**	Williamsburg T.L.	7394	**	1000
N. Farms Rd.	**	Williamsburg T.L.	7394	SB	500
N. Farms Rd.	**	Williamsburg T.L.	7394	NB	500
Prospect St.	**	N/O Trumbull	2220	NB	550
Prospect St.	**	N/O Trumbull	2220	SB	600
Prospect St.	**	N/O Trumbull	2220	**	1200
River Rd.	**	Williamsburg T.L.	7396	**	1100
River Rd.	**	Williamsburg T.L.	7396	SB	500
River Rd.	**	Williamsburg T.L.	7396	NB	500
Rte. 5/10	5/10	N/O Hatfield Rd.	7402	**	11000
Rte. 5/10	5/10	N/O Hatfield Rd.	7402	NB	5300
Rte. 5/10	5/10	N/O Hatfield Rd.	7402	SB	6000
Rte. 66	66	W/O Glendale Rd.	8151	**	2300

Facility	Route	Location	Station	Dir.	1994
Rte. 66	66	W/O Glendale Rd.	8151	WB	1100
Rte. 66	66	W/O Glendale Rd.	8151	EB	1100
Spring St.	**	S/O Arch	2085	SB	800
Spring St.	**	S/O Arch	2085	NB	870
Spring St.	**	S/O Arch	2085	**	1700

PALMER

Facility	Route	Location	Station	Dir.	1994
Shearer St.	**	E/O Rte. 181	3242	**	3900
Shearer St.	**	E/O Rte. 181	3242	EB	1800
Shearer St.	**	E/O Rte. 181	3242	WB	2100
State St.	181	Belchertown T.L.	3239	**	1940
State St.	181	Belchertown T.L.	3239	NB	970
State St.	181	Belchertown T.L.	3239	SB	980
Wilbraham St.	20	Wilbraham T.L.	7045	**	12000
Wilbraham St.	20	Wilbraham T.L.	7045	WB	6000
Wilbraham St.	20	Wilbraham T.L.	7045	EB	6000

PELHAM

Facility	Route	Location	Station	Dir.	1994
Amherst Rd.	**	W/O Gates	8152	**	2700
Amherst Rd.	**	W/O Gates	8152	WB	1400
Amherst Rd.	**	W/O Gates	8152	EB	1300

PLAINFIELD

Facility	Route	Location	Station	Dir.	1994
Central St.	**	Cummington T.L.	2074	SB	*318*
Central St.	**	Cummington T.L.	2074	NB	*293*
Central St.	**	Cummington T.L.	2074	**	*611*
Prospect St.	**	W/O 116	2073	WB	50
Prospect St.	**	W/O 116	2073	EB	60
Prospect St.	**	W/O 116	2073	**	110

RUSSELL

Facility	Route	Location	Station	Dir.	1994
General Knox Rd.	**	Westfield C.L.	8153	**	850
General Knox Rd.	**	Westfield C.L.	8153	SB	360
General Knox Rd.	**	Westfield C.L.	8153	NB	480
Rte. 20	20	Westfield C.L.	7426	**	8100
Rte. 20	20	Westfield C.L.	7426	EB	3900
Rte. 20	20	Westfield C.L.	7426	WB	4200

SOUTH HADLEY

Facility	Route	Location	Station	Dir.	1994
College St.	116	N/O Park	2222	**	8600
College St.	116	N/O Park	2222	NB	4400
College St.	116	N/O Park	2222	SB	4200

SOUTHAMPTON

Facility	Route	Location	Station	Dir.	1994
Cold Spring Rd.	**	Westhampton T.L.	8154	**	960
Cold Spring Rd.	**	Westhampton T.L.	8154	SB	490
Cold Spring Rd.	**	Westhampton T.L.	8154	NB	470
County Rd. South	**	S/O East St.	8167	**	2300
County Rd. South	**	S/O East St.	8167	NB	1100
County Rd. South	**	S/O East St.	8167	SB	1100
County Rd. South	**	S/O Whiteloaf	8178	**	1800
County Rd. South	**	S/O Whiteloaf	8178	NB	910
County Rd. South	**	S/O Whiteloaf	8178	SB	850

SOUTHWICK

Facility	Route	Location	Station	Dir.	1994
South Longyard	**	S/O Depot	3346	**	1800
South Longyard	**	S/O Depot	3346	SB	860
South Longyard	**	S/O Depot	3346	NB	910

SPRINGFIELD

Facility	Route	Location	Station	Dir.	1994
Boston Rd.	20	E/O Long Branch	7436	EB	11000
Boston Rd.	20	E/O Long Branch	7436	WB	11000
Boston Rd.	20	E/O Long Branch	7436	**	22000
Boston Rd.	20	E/O Pasco Rd.	8174	**	26000
Boston Rd.	20	E/O Pasco Rd.	8174	EB	13000
Boston Rd.	20	E/O Pasco Rd.	8174	WB	13000
Boston Rd.	20	W/O Parker	6023	EB	13000
Boston Rd.	20	W/O Parker	6023	WB	13000
Boston Rd.	20	W/O Parker	6023	**	26000
Boston Rd.	20	W/O Pasco Rd.	2182	**	22000
Boston Rd.	20	W/O Pasco Rd.	2182	EB	11000
Boston Rd.	20	W/O Pasco Rd.	2182	WB	10000
Court St.	**	W/O Main	2189	EB	1800
Court St.	**	W/O Main	2189	WB	1400
Court St.	**	W/O Main	2189	**	3200
E. Alvord St.	**	N/O Sumner (Rte. 21)	2195	**	2300
Hickory St.	**	E/O Walnut	2194	EB	3200
Hickory St.	**	E/O Walnut	2194	WB	3200
Hickory St.	**	E/O Walnut	2194	**	6600
Tapley St.	**	W/O Bay	2183	**	19000
Tapley St.	**	W/O Bay St.	2183	EB	9100
Tapley St.	**	W/O Bay St.	2183	WB	9900

WALES

Facility	Route	Location	Station	Dir.	1994
Haynes Hill Rd.	**	N/O 19	3238	SB	*648*
Haynes Hill Rd.	**	N/O 19	3238	NB	*654*
Haynes Hill Rd.	**	N/O 19	3238	**	*1302*

WARE

Facility	Route	Location	Station	Dir.	1994
Monson T-Pike	**	S/O Coffey Rd.	2150	SB	330
Monson T-Pike	**	S/O Coffey Rd.	2150	NB	380
Monson T-Pike	**	S/O Coffey Rd.	2150	**	720

WEST SPRINGFIELD

Facility	Route	Location	Station	Dir.	1994
Riverdale St.	5	Under I-91 Bridge	8170	**	23000

WESTFIELD

Facility	Route	Location	Station	Dir.	1994
Holyoke Rd.	**	E/O N. Elm (10 & 202)	2169	EB	2900
Holyoke Rd.	**	E/O N. Elm (10 & 202)	2169	WB	2600
Holyoke Rd.	**	E/O N. Elm (10 & 202)	2169	**	5500
Montgomery Rd.	**	S/O Crown	2173	NB	3300
Montgomery Rd.	**	S/O Crown	2173	SB	3000
Montgomery Rd.	**	S/O Crown	2173	**	6400

WILBRAHAM

Facility	Route	Location	Station	Dir.	1994
Boston Rd.	20	Palmer T.L.	8173	**	12000
Boston Rd.	20	Palmer T.L.	8173	EB	6300
Boston Rd.	20	Palmer T.L.	8173	WB	6000
Boston Rd.	20	W/O Maple St.	8157	**	15000
Boston Rd.	20	W/O Maple St.	8157	WB	7400
Boston Rd.	20	W/O Maple St.	8157	EB	7300
Boston Rd.	20	W/O Maynard	8160	**	14000
Boston Rd.	20	W/O Maynard	8160	WB	7100
Boston Rd.	20	W/O Maynard	8160	EB	6900
Cottage St.	**	N/O Boston Rd.	8159	**	4700
Cottage St.	**	N/O Boston Rd.	8159	SB	2400
Cottage St.	**	N/O Boston Rd.	8159	NB	2300

Facility	Route	Location	Station	Dir.	1994
Maple St.	**	E/O Main St.	8162	**	1900
Maple St.	**	E/O Main St.	8162	EB	990
Maple St.	**	E/O Main St.	8162	WB	930
Monson Rd.	**	W/O Peak	2243	EB	1480
Monson Rd.	**	W/O Peak	2243	WB	1230
Monson Rd.	**	W/O Peak	2243	**	2700
N. Main St.	**	Btwn Maple/Boston	2238	NB	2500
N. Main St.	**	Btwn Maple/Boston	2238	SB	2500
N. Main St.	**	Btwn Maple/Boston	2238	**	5000
N. Main St.	**	S/O Maple St.	8161	**	7700
N. Main St.	**	S/O Maple St.	8161	SB	3800
N. Main St.	**	S/O Maple St.	8161	NB	3900
River Rd.	**	Springfield C.L.	2215	**	10000
River Rd.	**	Springfield C.L.	2215	EB	5000
River Rd.	**	Springfield C.L.	2215	WB	5200

I - 91

Facility	Route	Location	Station	Dir.	1994
West Springfield	91	Ramp to Rte.5 SB	7728	**	8900
West Springfield	91	13B Off Ramp I-91 SB	8172	**	5000
West Springfield	91	13B Off Ramp I-91 NB	3900	**	3900